Vestfjarðavegur (60-38)
um Dynjandisheiði - 1. áfangi

Uppdrættir

Júlí 2020

A-01 Teikningaskrá

Vestfjarðavegur (60-38) um Dynjandisheiði - 1. áfangi

Nr.	Heiti	Mkv.	Breytingasaga	Nr.	Heiti	Mkv.	Breytingasaga
B-01	Afstöðumynd	1:100.000					
B-02	Yfirlitsmynd	1:15.000					
D-01	Grunnmynd / Langsnið Stöð 30500-32000	1:4.000					
D-02	Grunnmynd / Langsnið Stöð 32000-33500	1:4.000					
D-03	Grunnmynd / Langsnið Stöð 33500-35000	1:4.000					
D-04	Grunnmynd / Langsnið - Tenging við bryggju, Mjólká	1:500					
F-01	Dæmigerð snið C8	1:200					
F-02	Dæmigerð snið C8	1:200					
F-03	Dæmigerð snið C8	1:200					
F-04	Dæmigerð snið C8	1:200					
F-05	Dæmigerð snið C8	1:200					
F-06	Ræsasnið St. 30780-31360	1:400					
F-07	Ræsasnið St. 31450-32260	1:400					
F-08	Ræsasnið St. 32550-33360	1:400					
F-09	Ræsasnið St. 33550-34780	1:400					
G-01	Ræsi frágangur - Sérteikning	1:100					
G-02	Vegamót - Sérteikning	1:400					
P-01	Magndreifirit - D60-503F						
P-02	Magndreifirit - Tenging við bryggju, Mjólká						
	Þversnið bls 1 - 39						

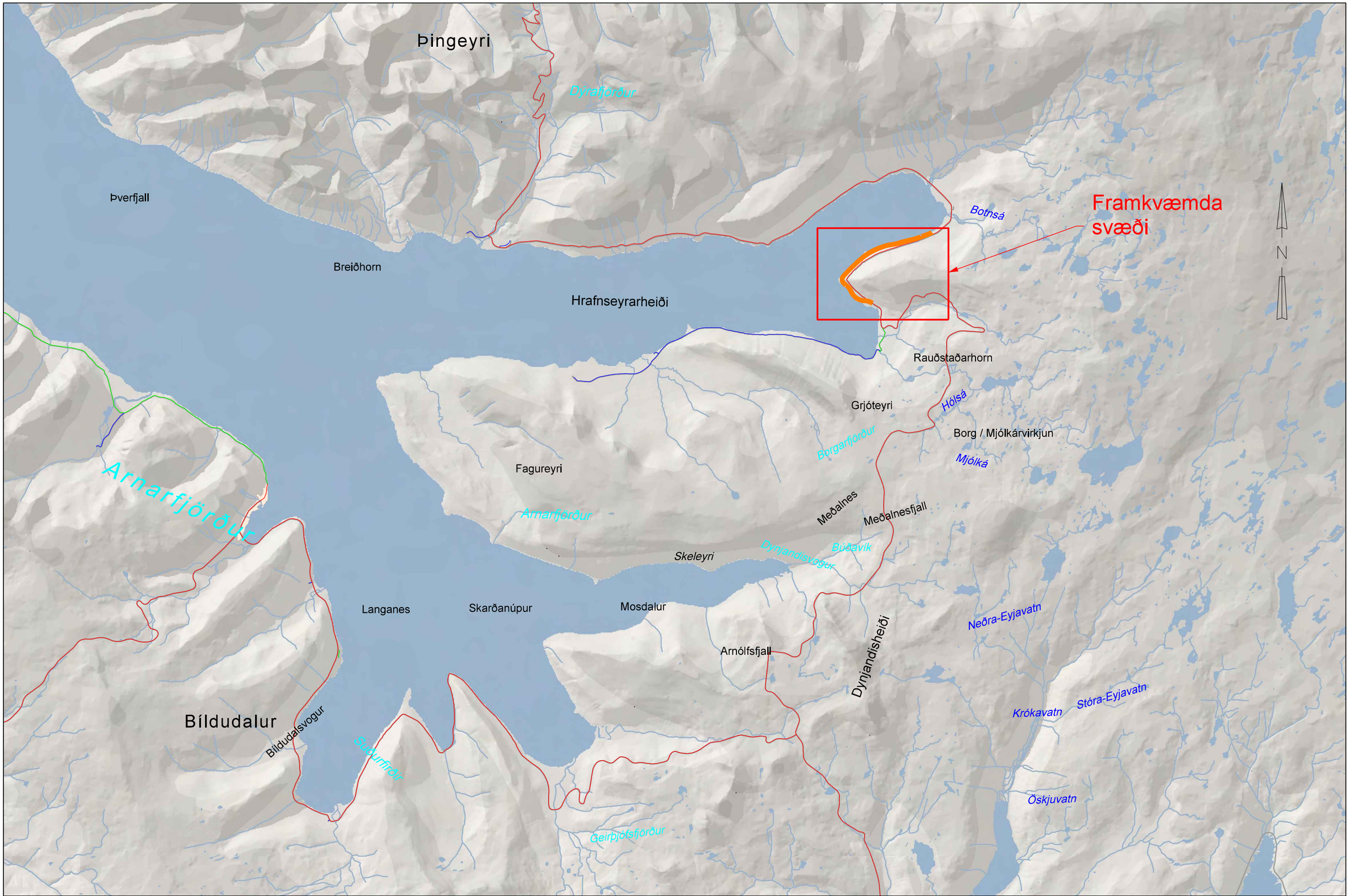

Landmælingar: Vegagerðin
Hnitakerfi: ISN93 Hæðarkerfi: Landshæðarnet
Loftmyndataka og myndmæling: Loftmyndir ehf.
Flughæð: 3000m Möskvastærð: 10x10m.
Kortagerð: Vegagerðin

Vegagerðin		Vestfjarðarvegur (60) um Dynjandisheiði - 1. áfangi	Dags. 03.07.2020
Mælikvarði 1:100.000	Hannað KK/HSH/ÓTÁ		Útboðsnr. -
	Teiknað MO		Vegnr. D60-503F
	Yfirfarið -	Afstöðumynd	Hönnunarstig ver
Blaðstærð A3	Samþykkt -	St. 30600-34920	Teikn. nr. B-01 Útg. A

S:\Mannvirki\60\60-Vestfjarðavegur\60-34_38 Dynjandisheiði\05 Verkhönnun\Teikningar\Búðavík -Mjólká\60-34_38-ver_2020.02_Búðavík-Mjólká_Teikningahefti.dgn

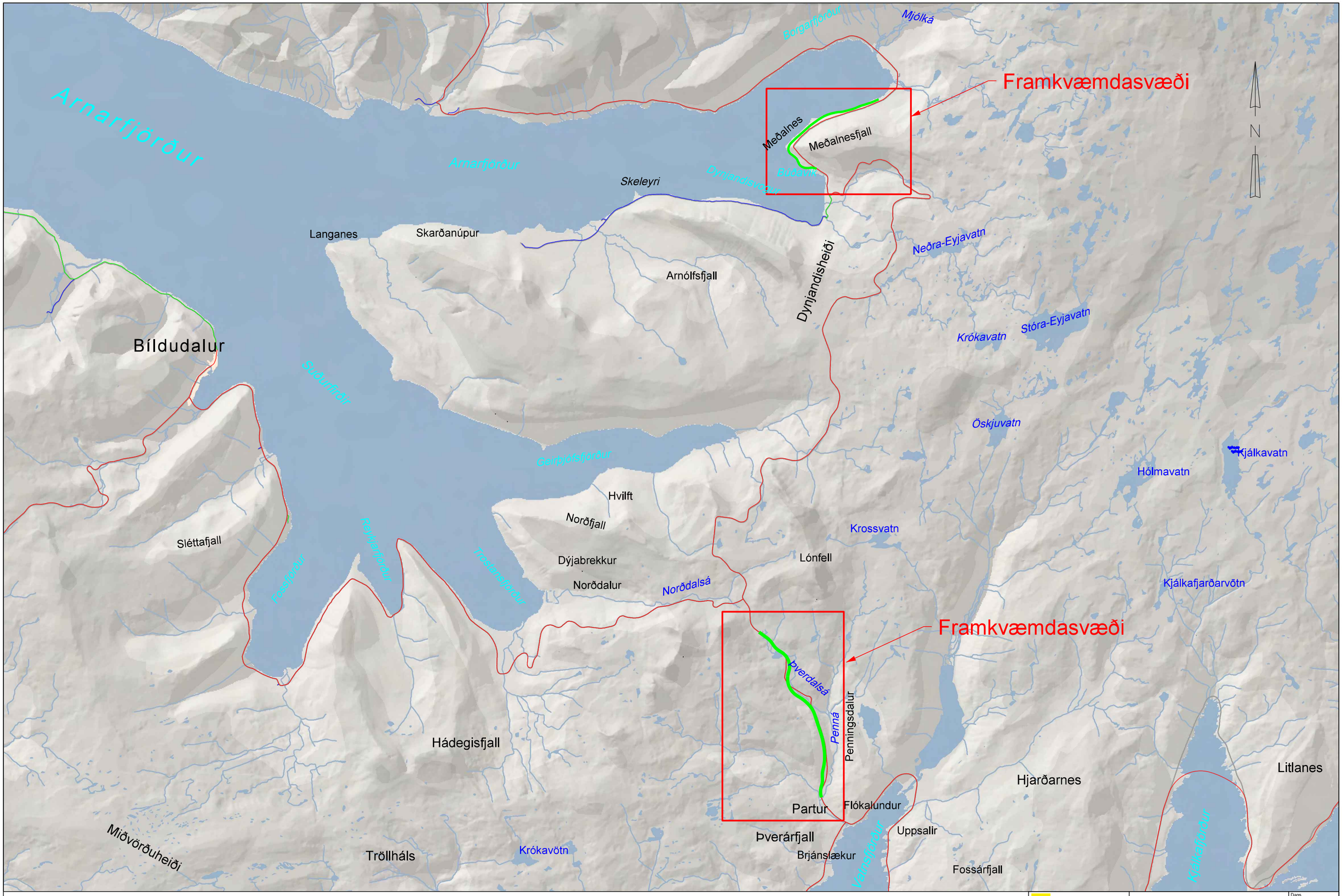

Landmælingar: Vegagerðin
Hnitakerfi: ISN93 Hæðarkerfi: Landshæðarnet
Loftmyndataka og myndmæling: Loftmyndir ehf.
Flughæð: 3000m Möskvastærð: 10x10m.
Kortagerð: Vegagerðin

Vegagerðin		Vestfjarðarvegur (60) um Dynjandisheiði - 1. áfangi	Dags. 03.07.2020
Mælikvarði 1:100.000	Hannað KK/HSH/ÓTÁ		Útboðsnr. -
	Teiknað MO		Vegnr.
	Yfirfarið -	Afstöðumynd	Hönnunarstig ver
Blaðstærð A3	Samþykkt -	báðir verkhlutar	Teikn. nr. B-01 Útg. A

S:\Mannvirkti\60-Vestfjarðavegur\60-34_38 Dynjandisheiði\05 Verkhönnun\Teikningar\Buðavík-Mjólká\60-34_38-ver_2020.02_Buðavík-Mjólká_Teikningahefti.dgn

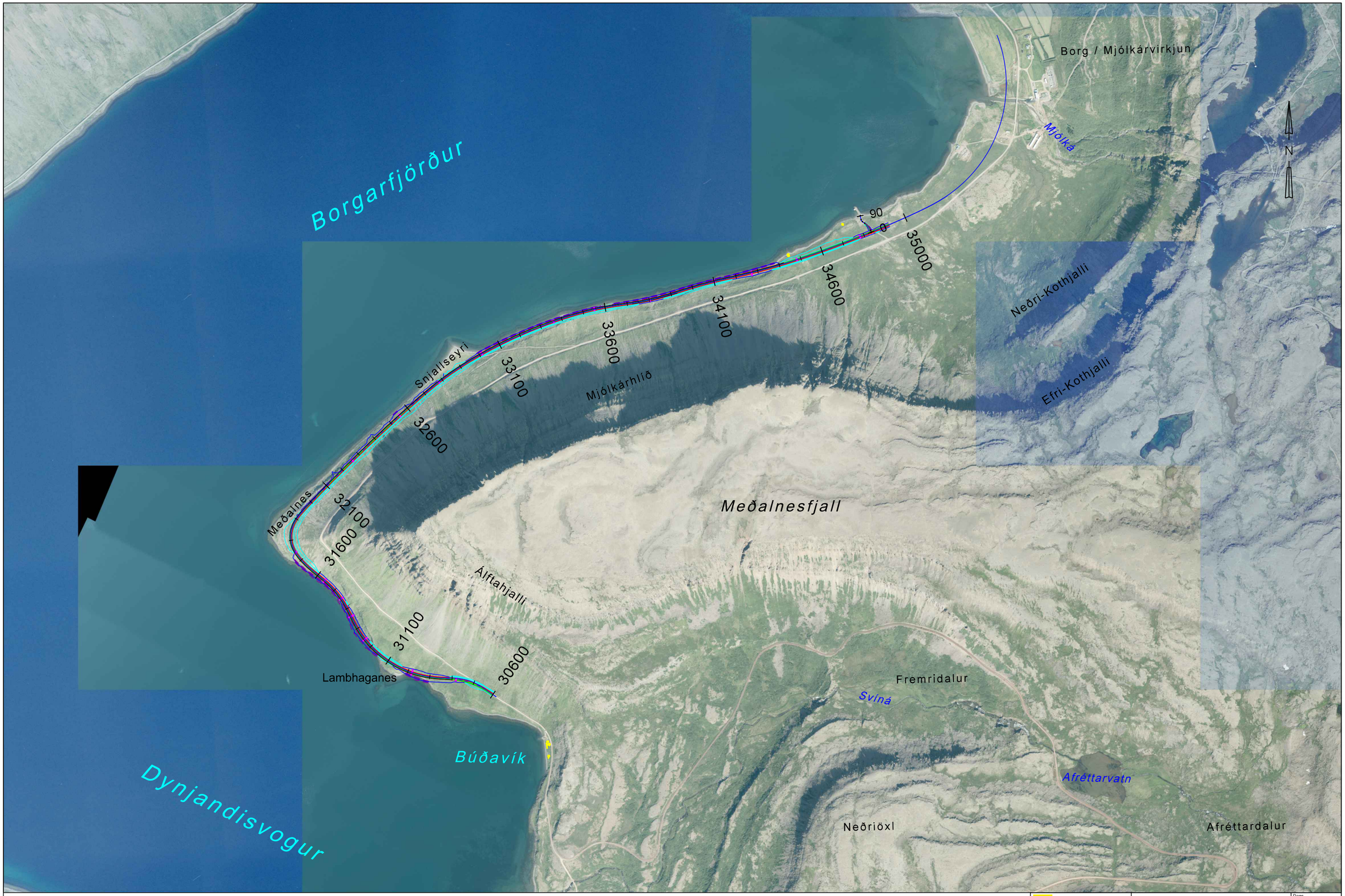

Landmælingar: Vegagerðin
Hnitakerfi: ISN93 Hæðarkerfi: Landshæðarnet
Loftmyndataka og myndmæling: Loftmyndir ehf.
Flughæð: 3000m Möskvastærð: 10x10m.
Kortagerð: Vegagerðin

Vegagerðin		Vestfjarðarvegur (60) um Dynjandisheiði - 1. áfangi	Dags. 03.07.2020
Mælikvarði 1:15.000	Hannað KK/HSH/ÓTÁ		Útboðsnr. -
	Teiknað MO		Vegnr. 60D-503F
	Yfirfarið -	Yfirlitsmynd	Hönnunarstig ver
Blaðstærð A3	Samþykkt -	St. 30600 - 34920	Teikn. nr. B-02 Útg. A

S:\Mannvirki\6\60-Vestfjarðavegur\60-34_38 Dynjandisheiði\05 Verkhönnun\Teikningar\Búðavík -Mjólká\60-34_38-ver_2020.02_Búðavík-Mjólká_Teikningahefti.dgn

Landmælingar: Vegagerðin
Hnitakerfi: ISN93 Hæðarkerfi: Landshæðarnet
Loftmyndataka og myndmæling: Loftmyndir ehf.
Flughæð: 3000m Möskvastærð: 10x10m.
Kortagerð: Vegagerðin

Vegagerðin		Vestfjarðarvegur (60) um Dynjandisheiði	Dags. 03.07.2020
Mælikvarði 1:15.000	Hannað KK/HSH/ÓTÁ		Útboðsnr. -
	Teiknað MO	Yfirlitsmynd	Vegnr. 60D-503F
	Yfirfarið -		Hönnunarstig ver
Blaðstærð A3	Samþykkt -		Teikn. nr. B-03 Útg. A

S:\Mannvirki\6\60-Vestfjarðavegur\60-34_38 Dynjandisheiði\05 Verkhönnun\Teikningar\Búðavík -Mjólká\60-34_38-ver_2020.02_Búðavík-Mjólká_Teikningahefti.dgn

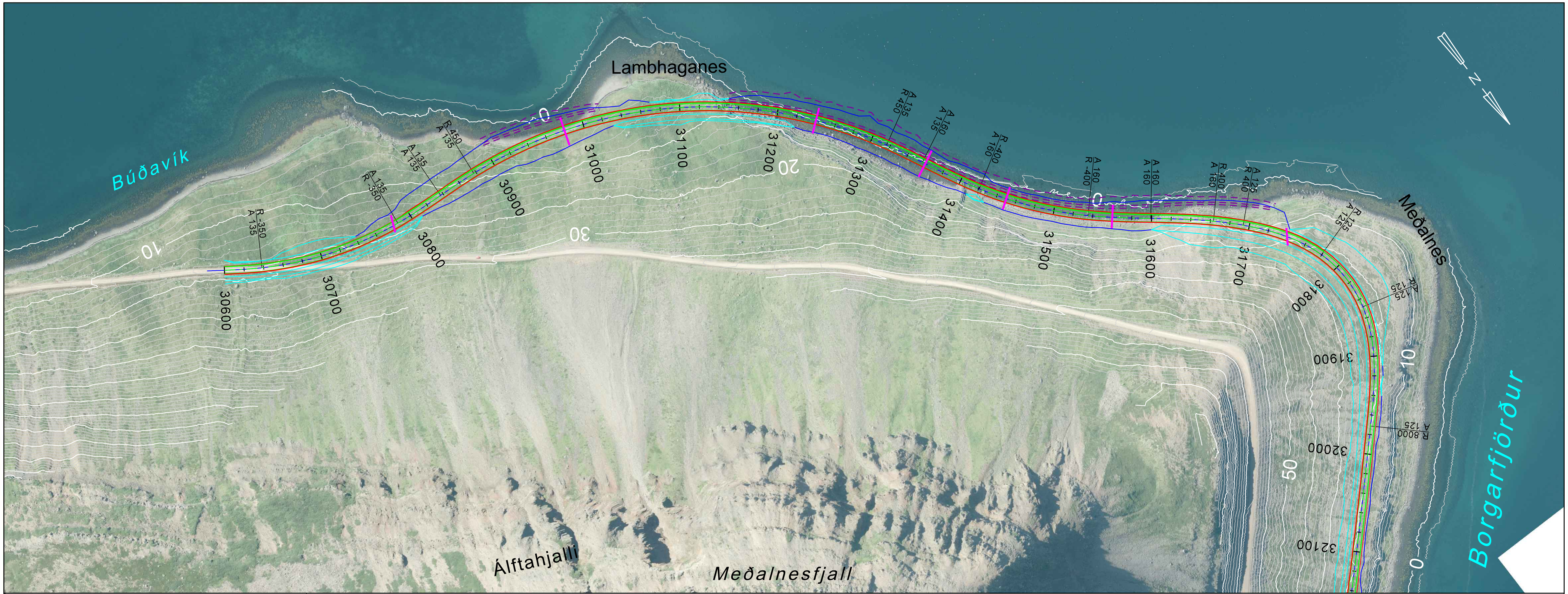

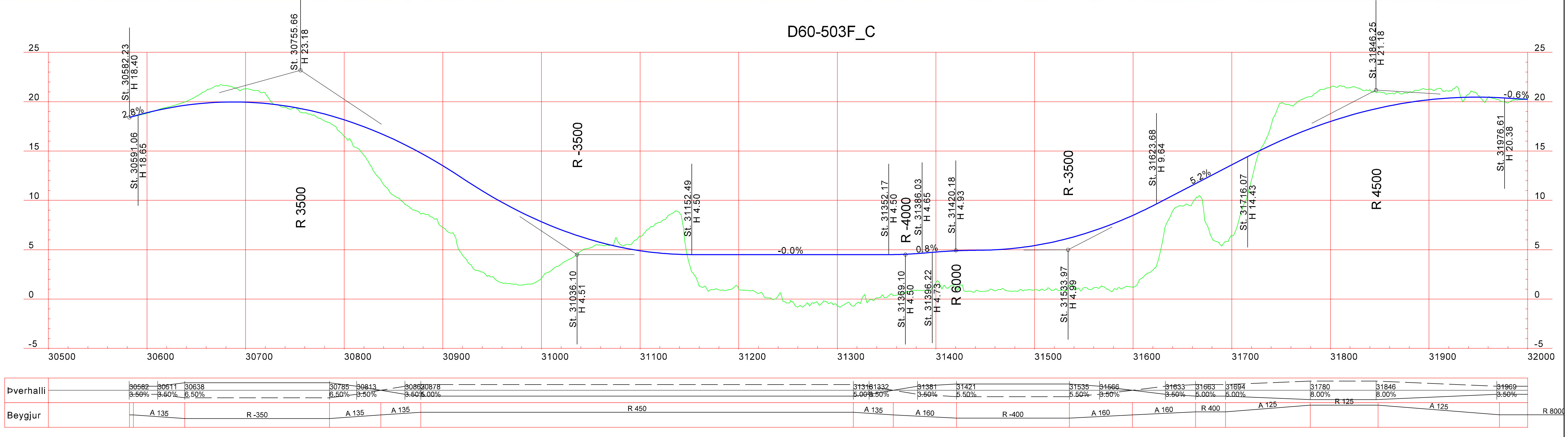

S:\Mannvirki\6\60-Vestfjarðavegur\60-34_38 Dynjandisheiði\05 Verkhönnun\Teikningar\Búðavík -Mjólká\60-34_38-ver_2020.02_Búðavík-Mjólká_Teikningahefti.dgn

Landmælingar: Vegagerðin
Hnitakerfi: ÍSN93 Hæðarkerfi: Landshæðarnet
Loftmyndataka og myndmæling: Loftmyndir ehf.
Flughæð: 3000m Möskvastærð: 10x10m.
Kortagerð: Vegagerðin

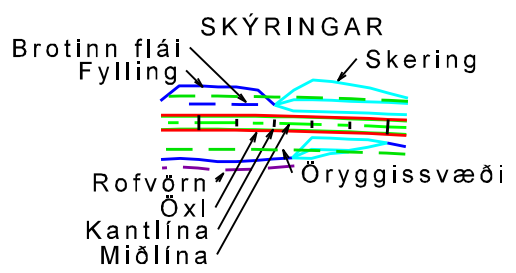

Vegagerðin		Vestfjarðarvegur (60) um Dynjandisheiði - 1. áfangi	Dags. 03.07.2020
Mælikvarði 1:4.000	Hannað KK/HSH/ÓTÁ		Útboðsnr. -
	Teiknað MO	Grunnmynd/Langsnið	Vegnr. D60-503F
	Yfirfarið -		Hönnunarstig ver
Blaðstærð A3	Samþykkt -	St. 30500 - 32000	Teikn. nr. D-01 / Útg. A

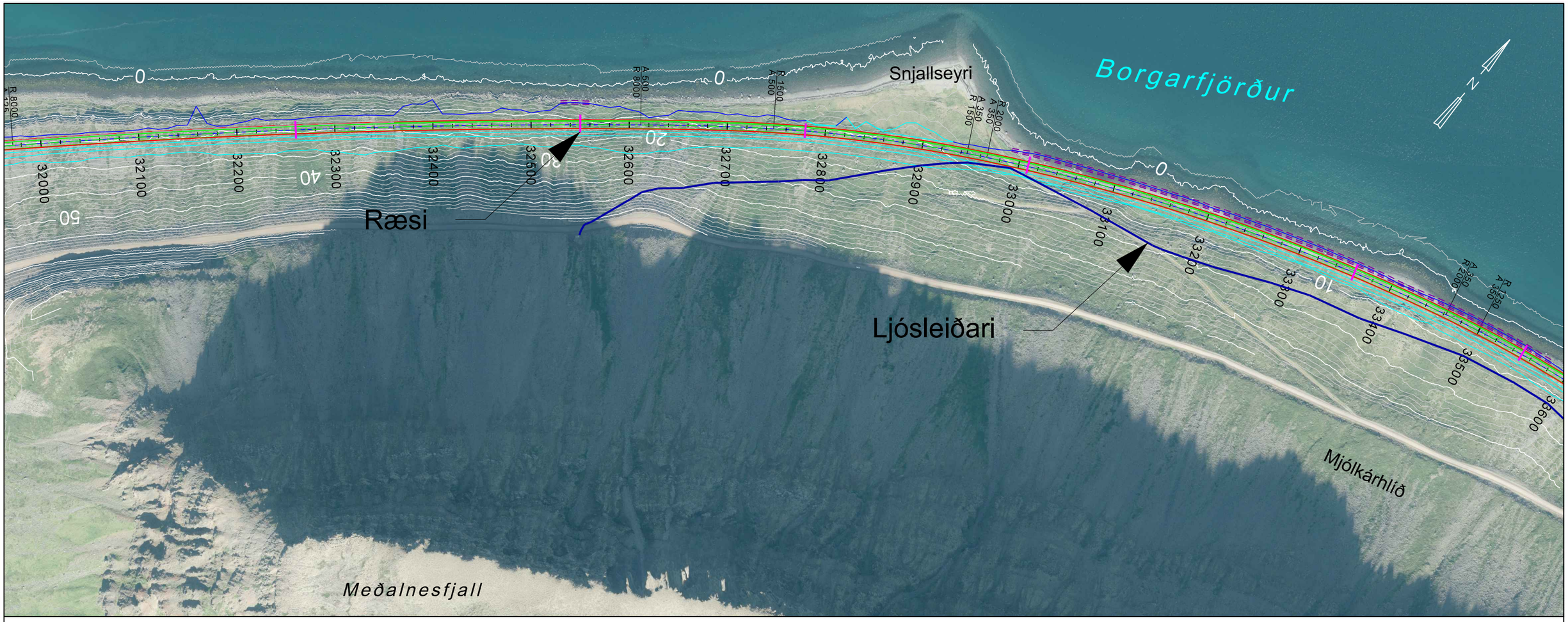

D60-503F_C

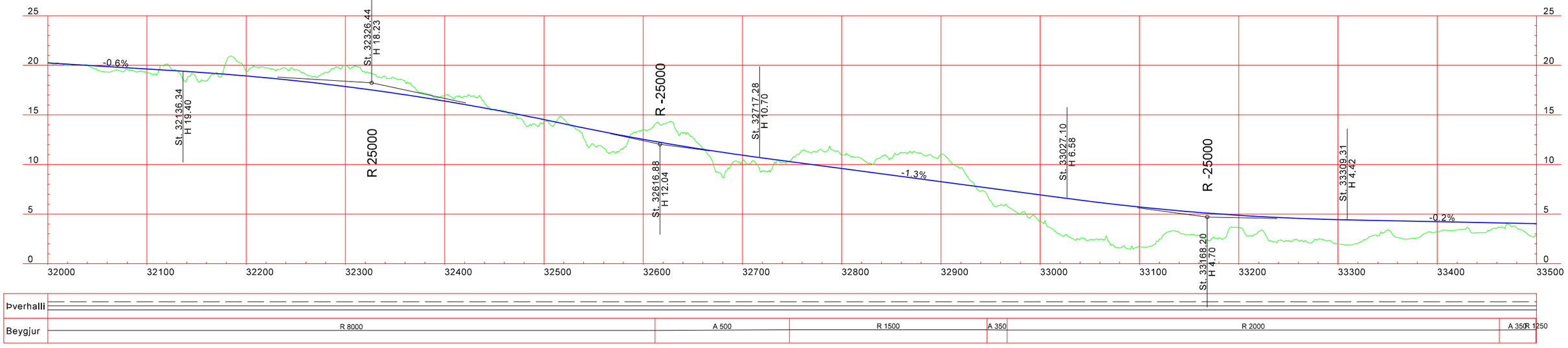

Landmælingar: Vegagerðin
Hnitakerfi: ISN93 Hæðarkerfi: Landshæðarnet
Loftmyndataka og myndmæling: Loftmyndir ehf.
Flughæð: 3000m Möskvastærð: 10x10m.
Kortagerð: Vegagerðin

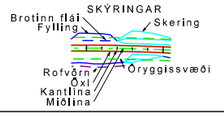

0 40 80 120 160 200m

Vegagerðin		Vestfjarðarvegur (60) um Dynjandisheiði - 1. áfangi	Dags. 03.07.2020
Mælikvarði 1:4.000	Hannað KK/HSH/ÓTÁ		Útboðsnr. -
	Teiknað MO	Grunnmynd/Langsnið	Vegnr. D60-503F
	Yfirfarið -		Hönnunarstig ver
Blaðstærð A3	Samþykkt -	St. 32000-33500	Teikn. nr. D-02 Útg. A

S:\Mannvirki\60-Vestfjarðavegur\60-34_38 Dynjandisheiði\05 Verkhönnun\Teikningar\Buðavík-Mjólká\60-34_38-ver_2020.02_Buðavík-Mjólká_Teikningahefti.dgn

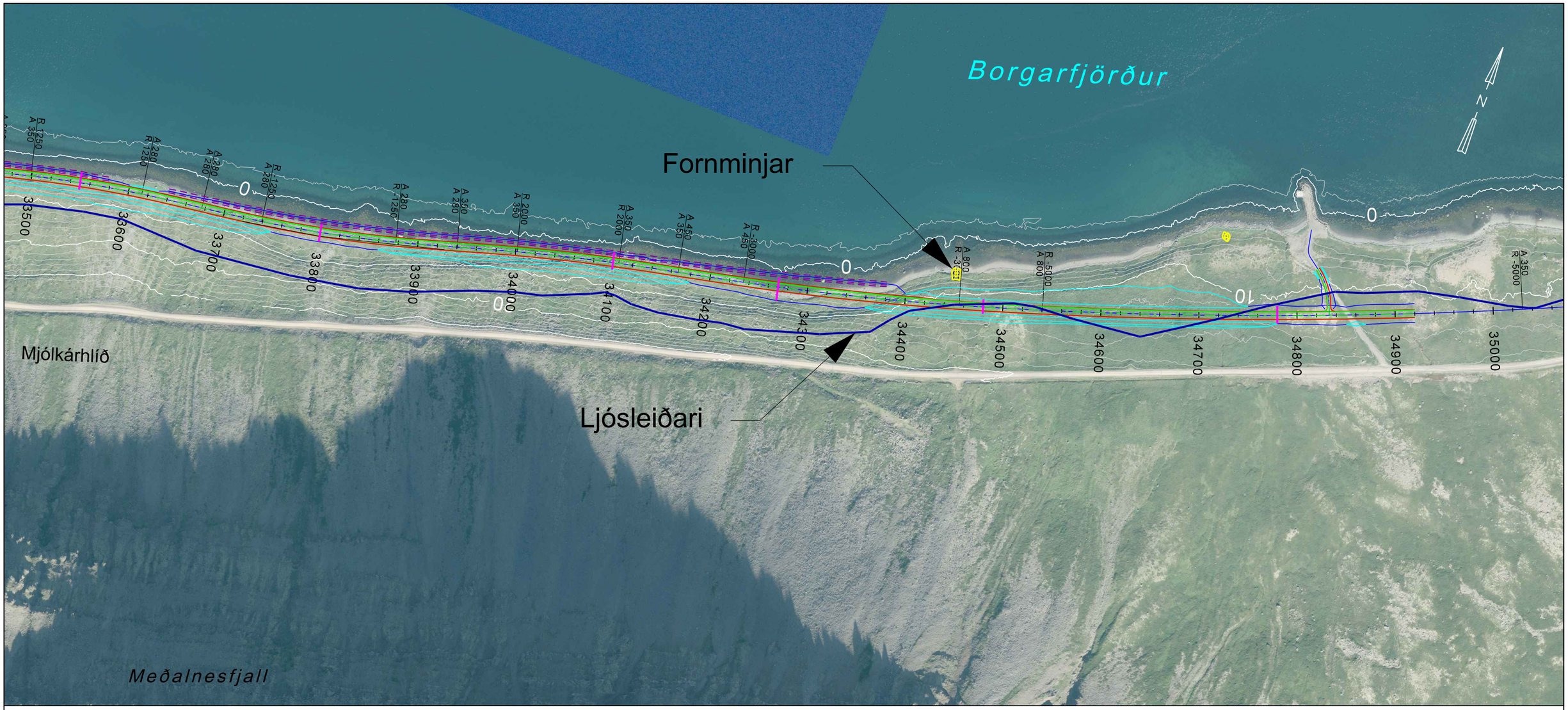

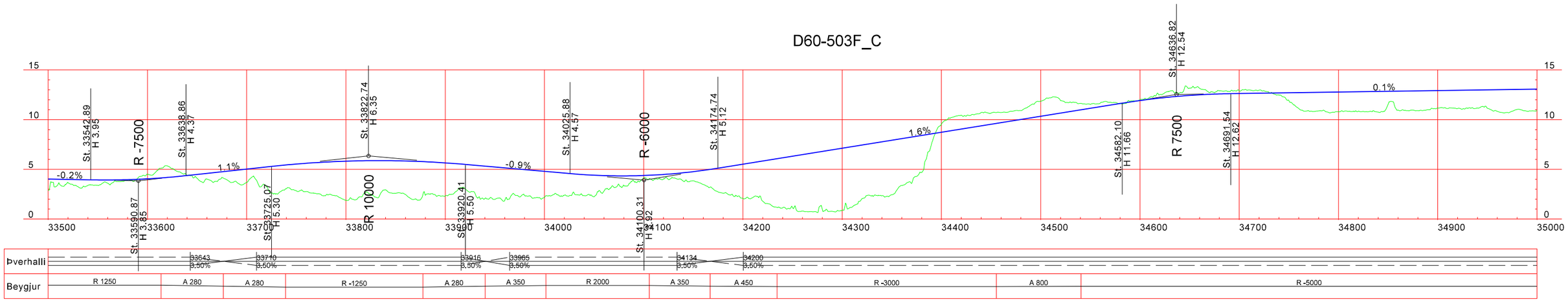

Landmælingar: Vegagerðin
Hnitakerfi: ISN93 Hæðarkerfi: Landshæðarnet
Loftmyndataka og myndmæling: Loftmyndir ehf.
Flughæð: 3000m Möskvastærð: 10x10m.
Kortagerð: Vegagerðin

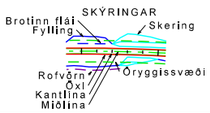

0 40 80 120 160 200m

Vegagerðin		Vestfjarðarvegur (60) um Dynjandisheiði - 1. áfangi	Dags. 03.07.2020
Mælikvarði 1:4.000	Hannað KK/HSH/ÓTÁ		Útboðsnr. -
	Teiknað MO	Grunnmynd/Langsnið	Vegnr. D60-503F
	Yfirfarið -		Hönnunarstig ver
Blaðstærð A3	Samþykkt -	St. 33500-35000	Teikn. nr. D-03 Útg. A

S:\Mannvirki\60-Vestfjarðavegur\60-34_38 Dynjandisheiði\05 Verkhönnun\Teikningar\Buðavík-Mjólká\60-34_38-ver_2020.02_Buðavík-Mjólká_Teikningahefti.dgn

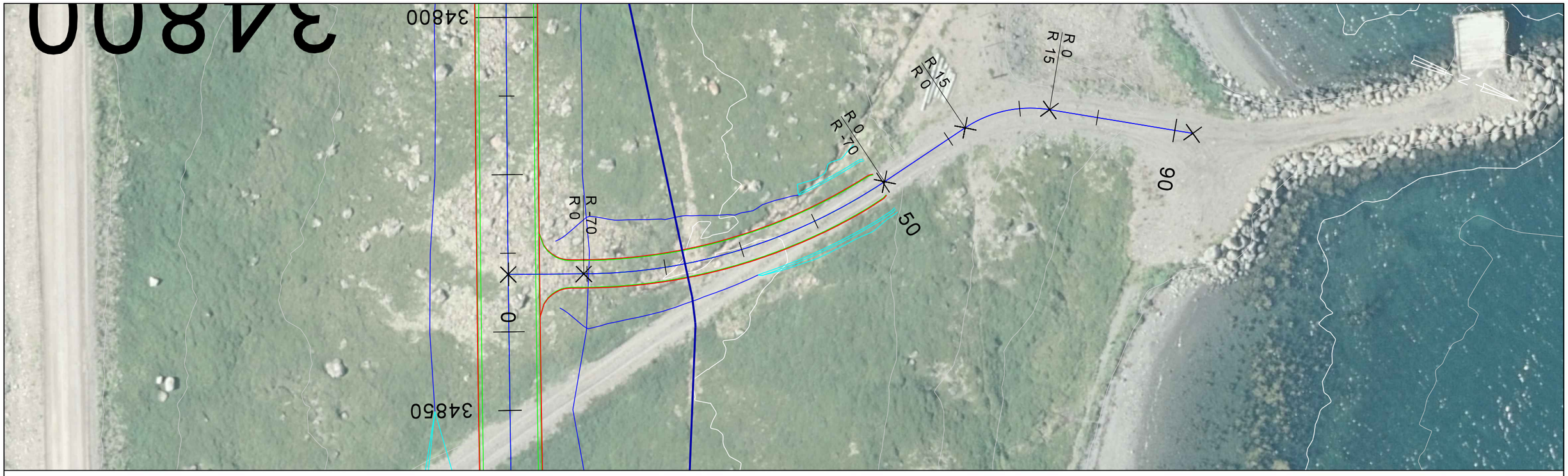

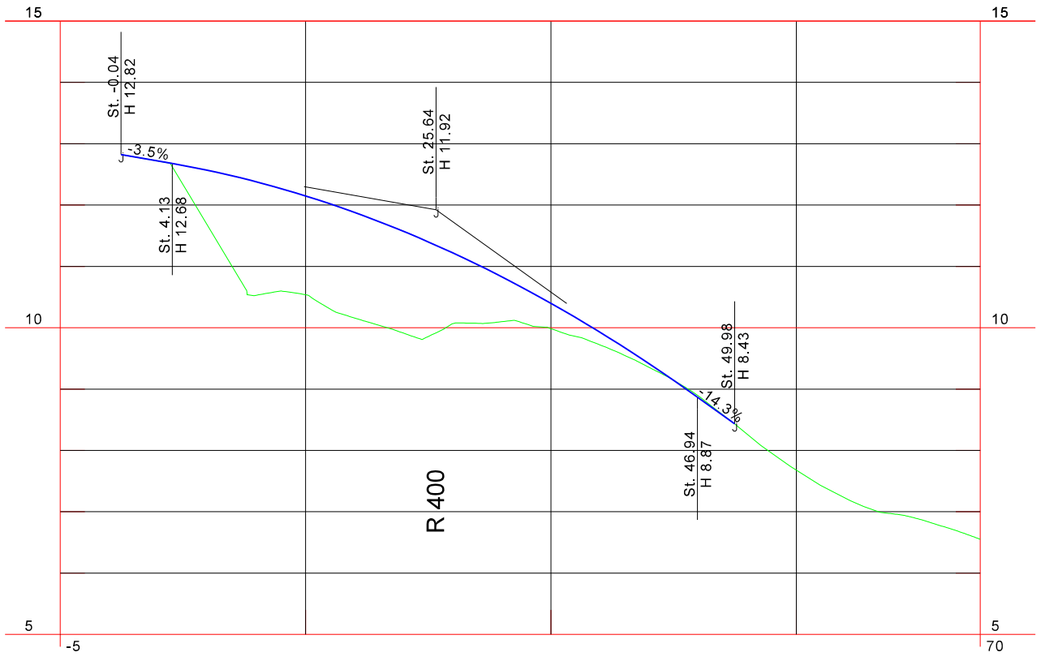

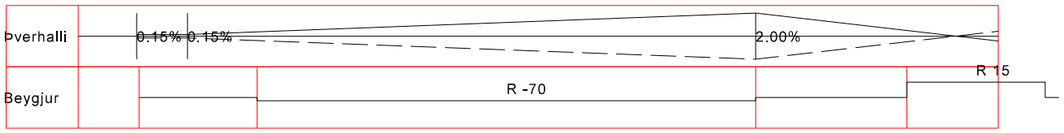

Landmælingar: Vegagerðin
Hnitakerfi: ISN93 Hæðarkerfi: Landshæðarnet
Loftmyndataka og myndmæling: Loftmyndir ehf.
Flughæð: 3000m Möskvastærð: 10x10m.
Kortagerð: Vegagerðin

0 40 80 120 160 200m

Vegagerðin		Vestfjarðarvegur (60) um Dynjandisheiði - 1. áfangi	Dags. 03.07.2020
Mælikvarði 1:500	Hannað ÓTÁ		Útboðsnr. -
	Teiknað MO	Grunnmynd/Langsnið	Vegnr. T60_001A1
	Yfirfarið -	Tenging við bryggju Mjólká	Hönnunarstig ver
Blaðstærð A3	Samþykkt -		Teikn. nr. D-04 Útg. A

S:\Mannvirki\61\60-Vestfjarðavegur\60-34_38 Dynjandisheiði\05 Verkhönnun\Teikningar\Bíldavík-Mjólká\60-34_38-ver_2020.02_Bíldavík-Mjólká_Teikningahefti.dgn

Snið í st. 31240

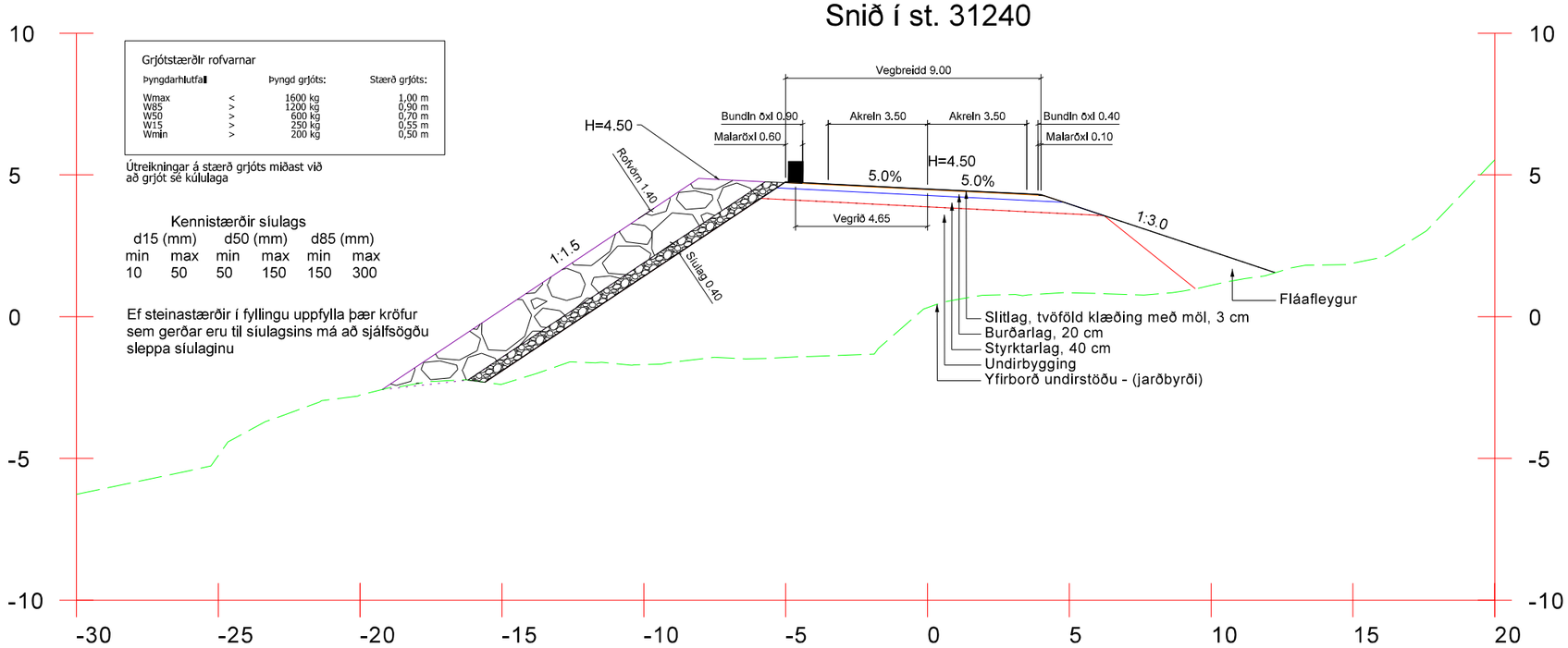

Grjótstærðir rofvarnar

Þyngdarhlutfall		Þyngd grjóts:	Stærð grjóts:
Wmax	<	1600 kg	1,00 m
W85	>	1200 kg	0,90 m
W50	>	600 kg	0,70 m
W15	>	250 kg	0,55 m
Wmin	>	200 kg	0,50 m

Útreikningar á stærð grjóts miðast við að grjót sé kúlulaga

Kennistærðir síulags

d15 (mm)		d50 (mm)		d85 (mm)	
min	max	min	max	min	max
10	50	50	150	150	300

Ef steinastærðir í fyllingu uppfylla þær kröfur sem gerðar eru til síulagsins má að sjálfsögðu sleppa síulaginu

Snið í st. 31800

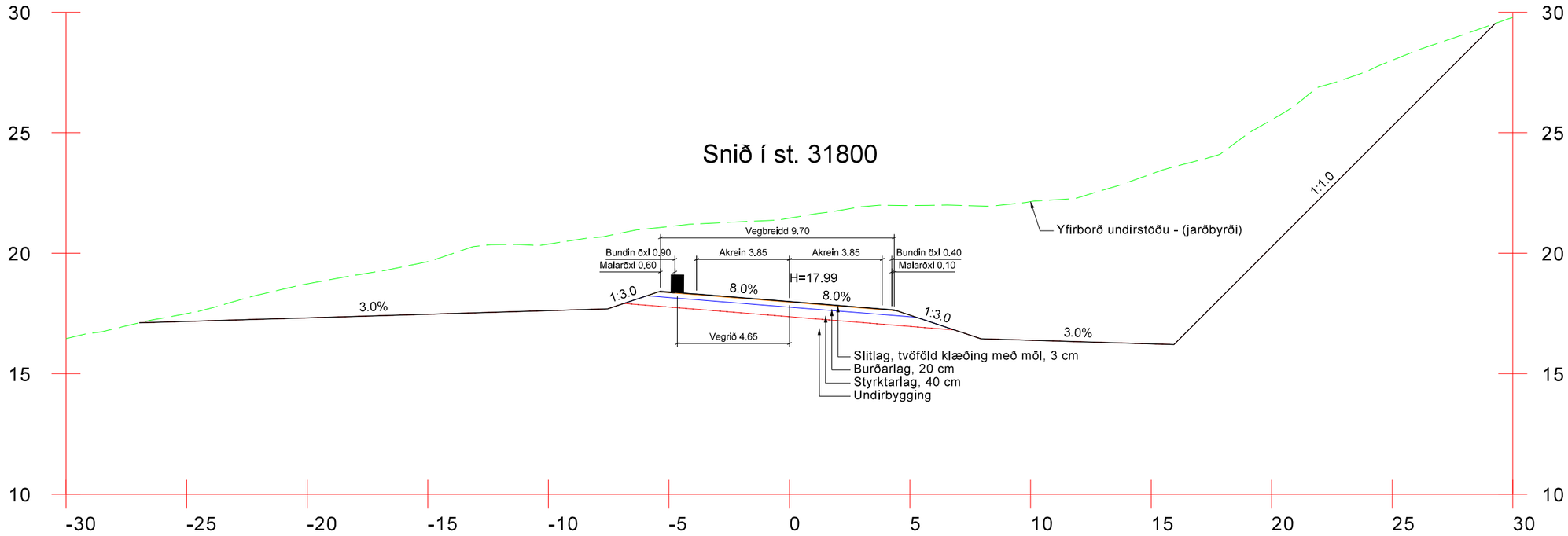

Lagþykktir eru háðar efnisgæðum undirstöðu fyllingar og burðarlags samanber verklýsingu

Öll mál eru í m nema annnað sé tekið fram

Landmælingar: Vegagerðin
Hnitakerfi: ÍSN93 Hæðarkerfi: Landshæðarnet
Loftmyndataka og myndmæling: Loftmyndir ehf.
Flughæð: 3000m Möskvastærð: 10x10m.
Kortagerð: Vegagerðin

0 2 4 6 8 10m

Vegagerðin		Vestfjarðarvegur (60) um Dynjandisheiði - 1. áfangi	Dags. 03.07.2020
Mælikvarði 1:200	Hannað ÓTA		Útboðsnr. -
	Teiknað MO	Kennisnið Dæmigerð snið vegarins Vegflokkur C8	Vegnr. D60-503F
	Yfirfarið -		Hönnunarstig ver
Blaðstærð A3	Samþykkt -		Teikn. nr. F-01 / Útg. A

S:\Mannvirki\60-Vestfjarðavegur\60-34_38 Dynjandisheiði\05 Verkhönnun\Teikningar\Buðavik-Mjólká\60-34_38-ver_2020.02_Buðavik-Mjólká_Teikningahefti.dgn

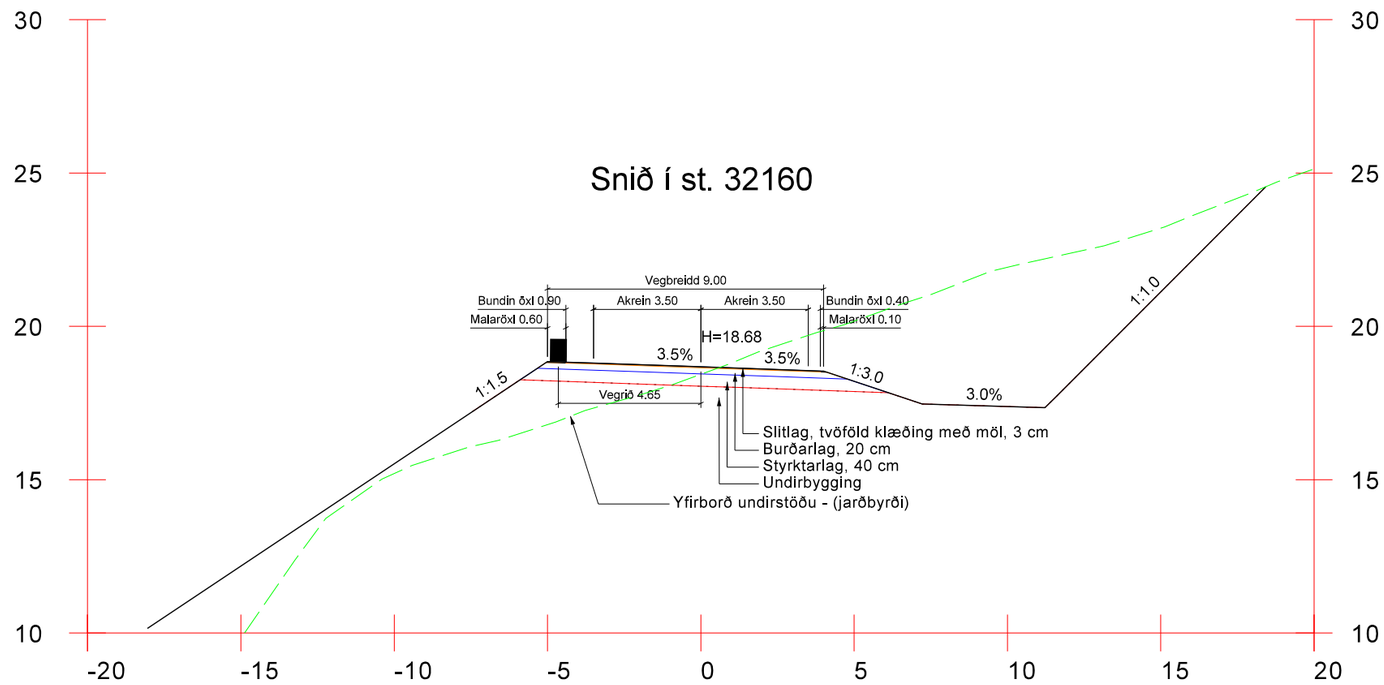

Lagþykktir eru háðar efnisgæðum undirstöðu fyllingar og burðarlags samanber verklýsingu

Öll mál eru í m nema annnað sé tekið fram

Landmælingar: Vegagerðin
Hnitakerfi: ISN93 Hæðarkerfi: Landshæðarnet
Loftmyndataka og myndmæling: Loftmyndir ehf.
Flughæð: 3000m Möskvastærð: 10x10m.
Kortagerð: Vegagerðin

0 2 4 6 8 10m

Vegagerðin		Vestfjarðarvegur (60) um Dynjandisheiði - 1. áfangi	Dags. 03.07.2020
Mælikvarði 1:200	Hannað ÓTA		Útboðsnr. -
	Teiknað MO		Vegnr. D60-503F
	Yfirfarið -	Kennisnið Dæmigerð snið vegarins Vegflokkur C8	Hönnunarstig ver
Blaðstærð A3	Samþykkt -		Teikn. nr. F-02 Útg. A

S:\Mannvirkti\60\D-Vestfjarðavegur\60-34_38 Dynjandisheiði\05 Verkhönnun\Teikningar\Buðavik-Mjólká\60-34_38-ver_2020.02_Buðavik-Mjólká_Teikningaheftt.dgn

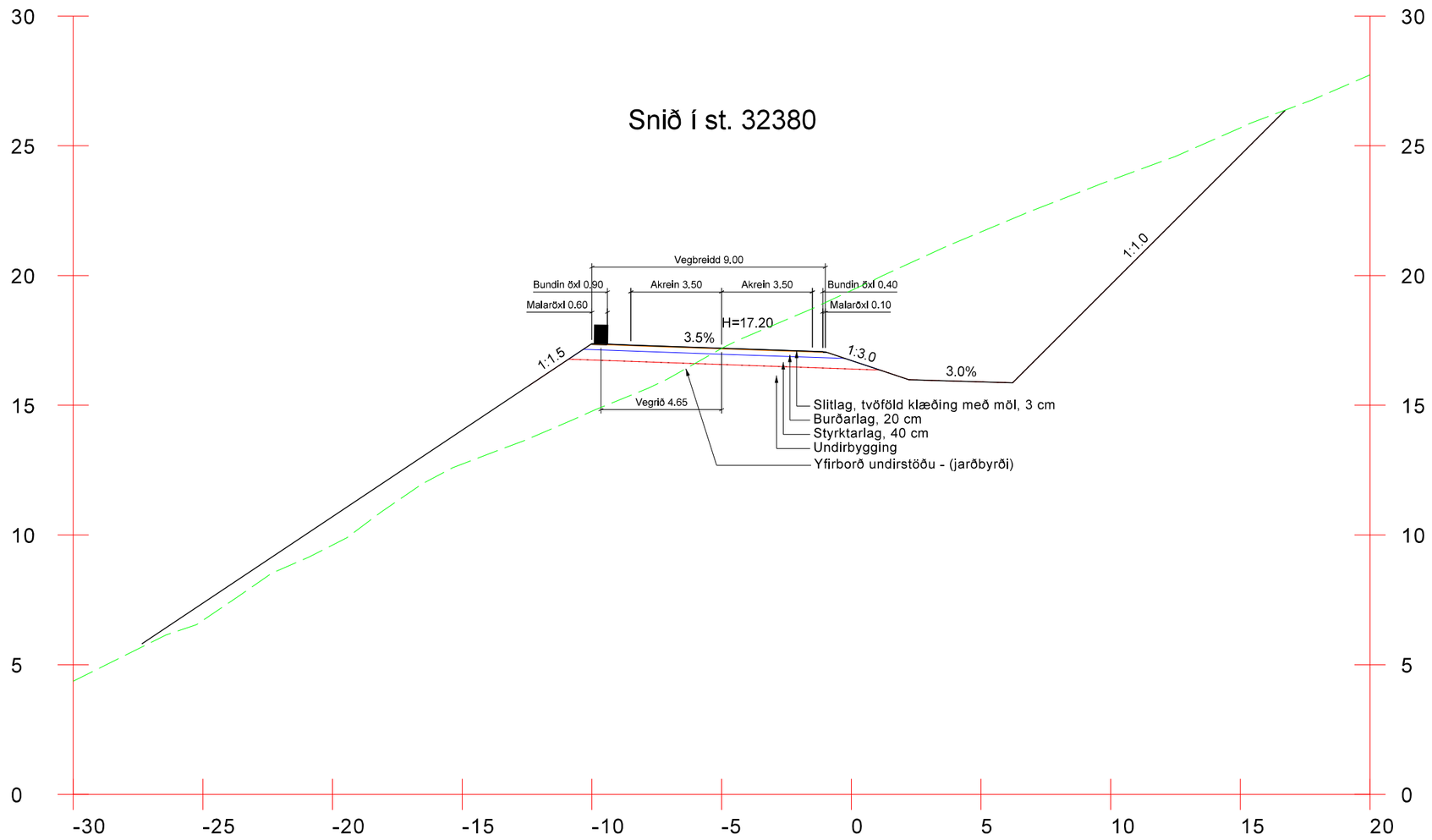

Lagþykktir eru háðar efnisgæðum undirstöðu fyllingar og burðarlags samanber verklýsingu

Öll mál eru í m nema annnað sé tekið fram

Landmælingar: Vegagerðin
Hnitakerfi: ISN93 Hæðarkerfi: Landshæðarnet
Loftmyndataka og myndmæling: Loftmyndir ehf.
Flughæð: 3000m Möskvastærð: 10x10m.
Kortagerð: Vegagerðin

0 2 4 6 8 10m

Vegagerðin		Vestfjarðarvegur (60) um Dynjandisheiði - 1. áfangi	Dags. 03.07.2020
Mælikvarði 1:200	Hannað ÓTA		Útboðsnr. -
	Teiknað MO	Kennisnið Dæmigerð snið vegarins Vegflokkur C8	Vegnr. D60-503F
	Yfirfarið -		Hönnunarstig ver
Blaðstærð A3	Samþykkt -		Teikn. nr. F-03 Útg. A

S:\Mannvirki\60-Vestfjarðavegur\60-34_38 Dynjandisheiði\05 Verkhönnun\Teikningar\Buðavík-Mjólká\60-34_38-ver_2020.02_Buðavík-Mjólká_Teikningahefti.dgn

Snið í st. 33200

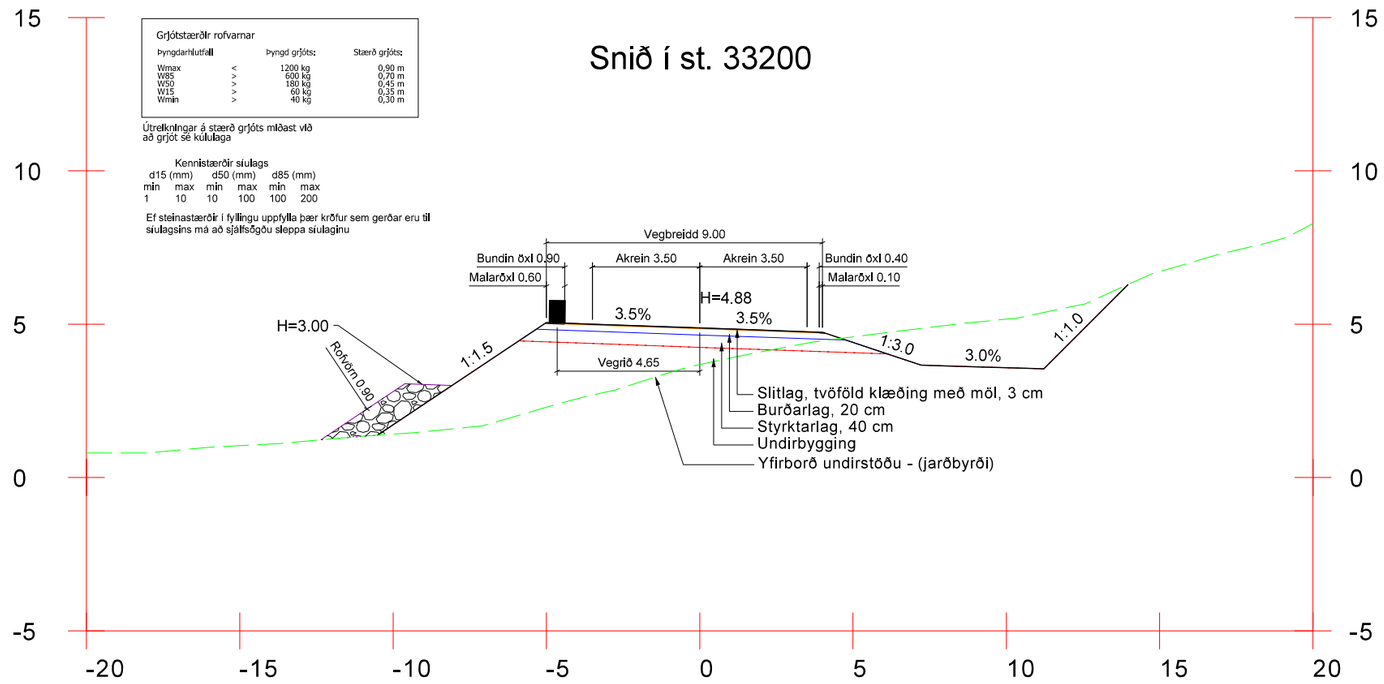

Grjótstærðir rofvarnar

Þyngdarhlutfall		Þyngd grjóts:	Stærð grjóts:
Wmax	<	1200 kg	0,90 m
W85	>	600 kg	0,70 m
W50	>	180 kg	0,45 m
W15	>	60 kg	0,35 m
Wmin	>	40 kg	0,30 m

Útreikningar á stærð grjóts miðast við að grjót sé kúlulaga

Kennistærðir síulags

d15 (mm)		d50 (mm)		d85 (mm)	
min	max	min	max	min	max
1	10	10	100	100	200

Ef steinastærðir í fyllingu uppfylla þær kröfur sem gerðar eru til síulagsins má að sjálfsögðu sleppa síulaginu

Snið í st. 34500

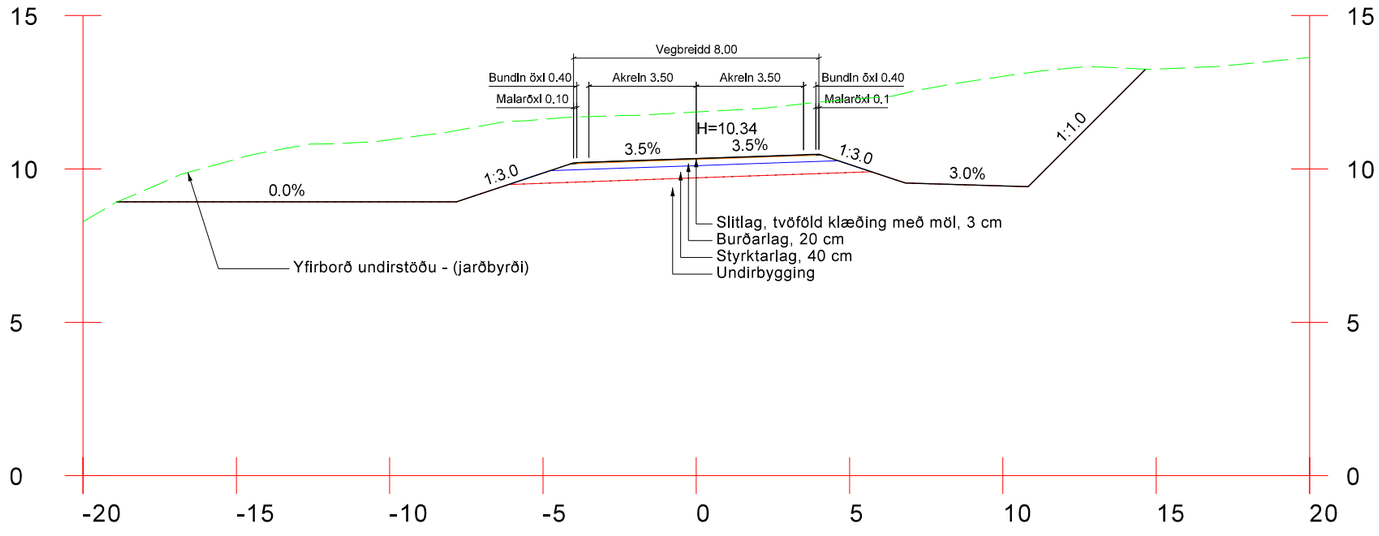

Lagþykktir eru háðar efnisgæðum undirstöðu fyllingar og burðarlags samanber verklýsingu

Öll mál eru í m nema annnað sé tekið fram

S:\Mannvirki\60-Vestfjarðavegur\60-34_38 Dynjandisheiði\05 Verkhönnun\Teikningar\Buðavik -Mjólká\60-34_38-ver_2020.02_Buðavik-Mjólká_Teikningahefti.dgn

Landmælingar: Vegagerðin
Hnitakerfi: ISN93 Hæðarkerfi: Landshæðarnet
Loftmyndataka og myndmælingar: Loftmyndir ehf.
Flughæð: 3000m Möskvastærð: 10x10m.
Kortagerð: Vegagerðin

0 2 4 6 8 10m

Vegagerðin		Vestfjarðarvegur (60) um Dynjandisheiði - 1. áfangi
Mælikvarði 1:200	Hannað ÓTA	Kennisnið Dæmigerð snið vegarins Vegflokkur C8
	Teiknað MO	
	Yfirfarið -	
Blaðstærð A3	Samþykkt -	

Dags.	03.07.2020
Útboðsnr.	-
Vegnr.	D60-503F
Hönnunarstig	ver
Teikn. nr.	F-04
Útg.	A

Tenging við bryggju, Mjóká

Snið í st. 20

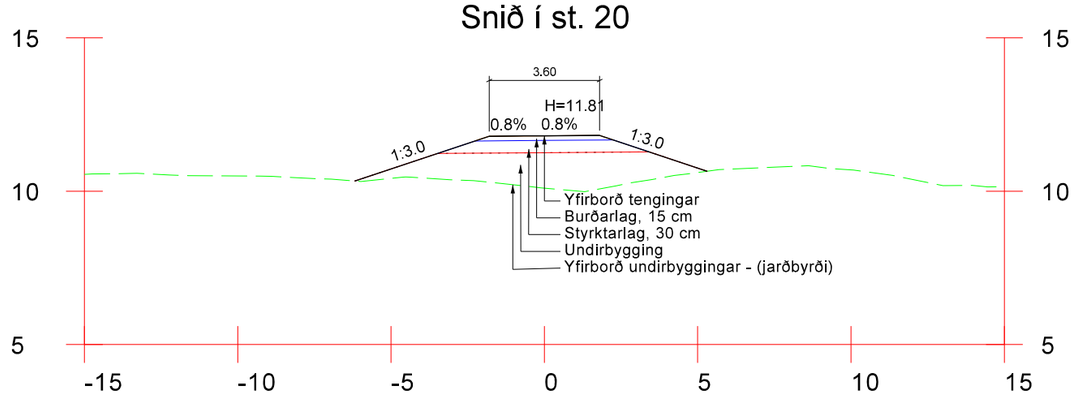

Lagþykktir eru háðar efnisgæðum undirstöðu fyllingar og burðarlags samanber verklýsingu

Öll mál eru í m nema annnað sé tekið fram

0 2 4 6 8 10m

Vegagerðin		Vestfjarðarvegur (60) um Dynjandisheiði - 1. áfangi	Dags. 03.07.2020
Mælikvarði 1:200	Hannað ÓTA		Útboðsnr. -
	Teiknað MO	Kennisnið Dæmigerð snið vegarins Tengivegur	Vegnr. T60_001A1
	Yfirfarið -		Hönnunarstig ver
Blaðstærð A3	Samþykkt -		Teikn. nr. F-05 Útg. A

S:\Mannvirki\60-Vestfjarðavegur\60-34_38 Dynjandisheiði\05 Verkhönnun\Teikningar\Buðavík -Mjóká\60-34_38-ver_2020.02_Buðavík-Mjóká_Teikningahefti.dgn

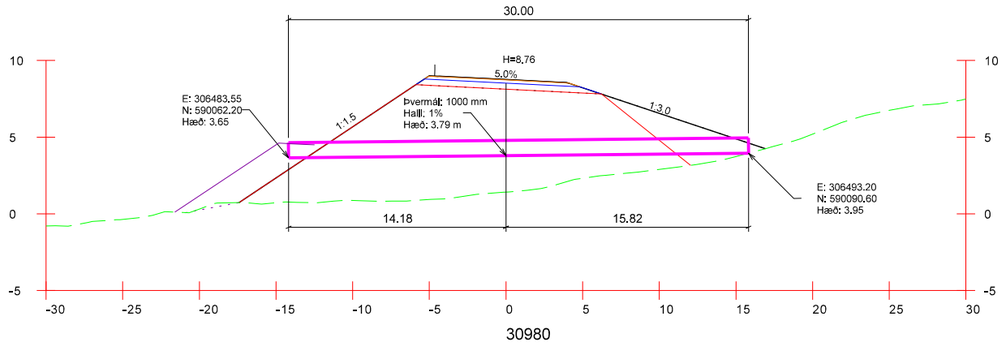

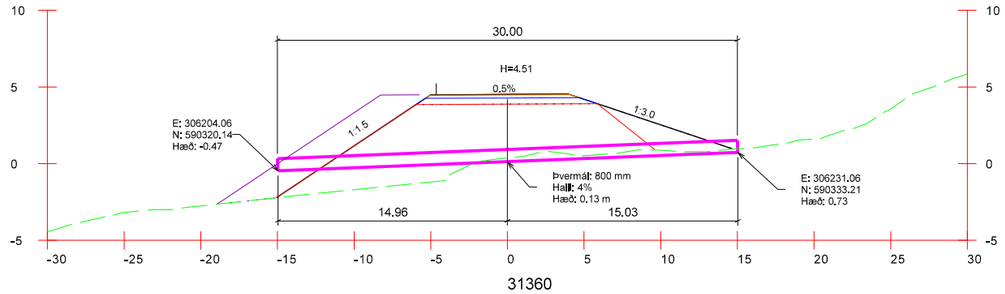

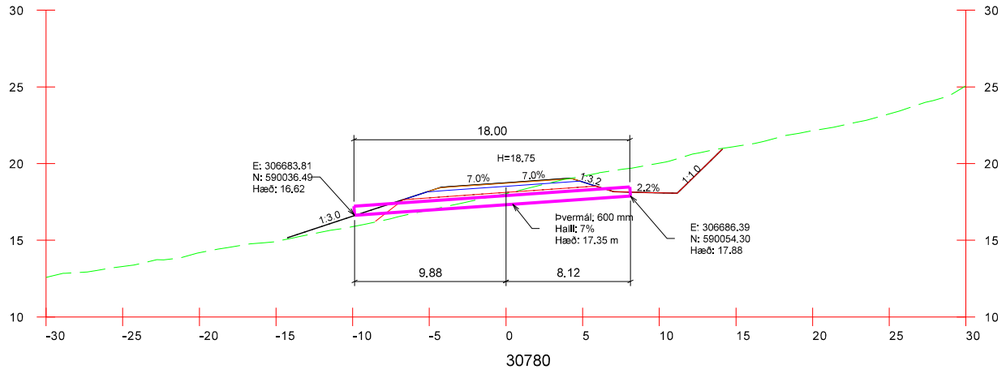

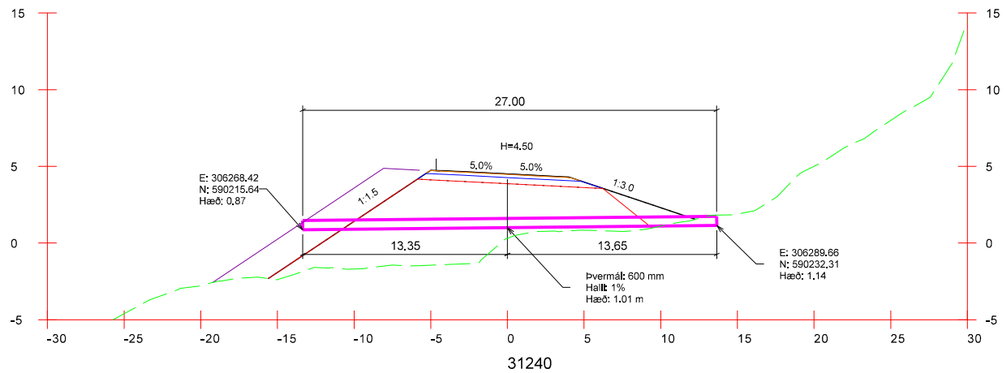

Lagþykktir eru háðar efnisgæðum undirstöðu fyllingar og burðarlags samanber verklýsingu

Öll mál eru i m nema annnað sé tekið fram

Landmælingar: Vegagerðin
Hnitakerfi: ISN93 Hæðarkerfi: Landshæðarnet
Loftmyndataka og myndmæling: Loftmyndir ehf.
Flughæð: 3000m Möskvastærð: 10x10m.
Kortagerð: Vegagerðin

0 2 4 6 8 10m

Vegagerðin		Vestfjarðarvegur (60) um Dynjandisheiði - 1. áfangi	Dags. 03.07.2020
Mælikvarði 1:400	Hannað ÓTA		Útboðsnr. -
	Teiknað MO		Vegnr. D60-503F
	Yfirfarið -	Ræsi staðsetning	Hönnunarstig ver
Blaðstærð A3	Sambykkt -	St. 3667-4527	Teikn. nr. F-05 Útg. A

S:\Mannvirki\60-Vestfjarðavegur\60-34_38 Dynjandisheiði\05 Verkhönnun\Teikningar\Buðavik -Mjólká\60-34_38-ver_2020.02_Buðavik-Mjólká_Teikningahefti.dgn

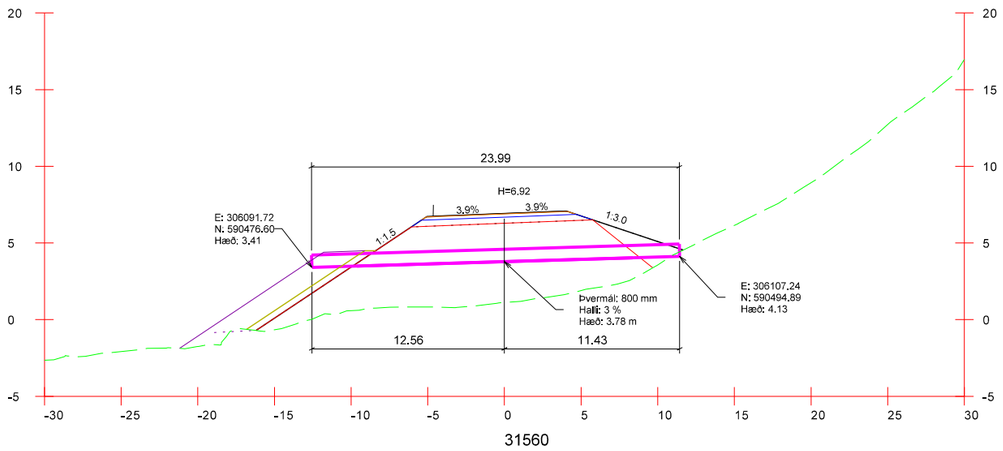

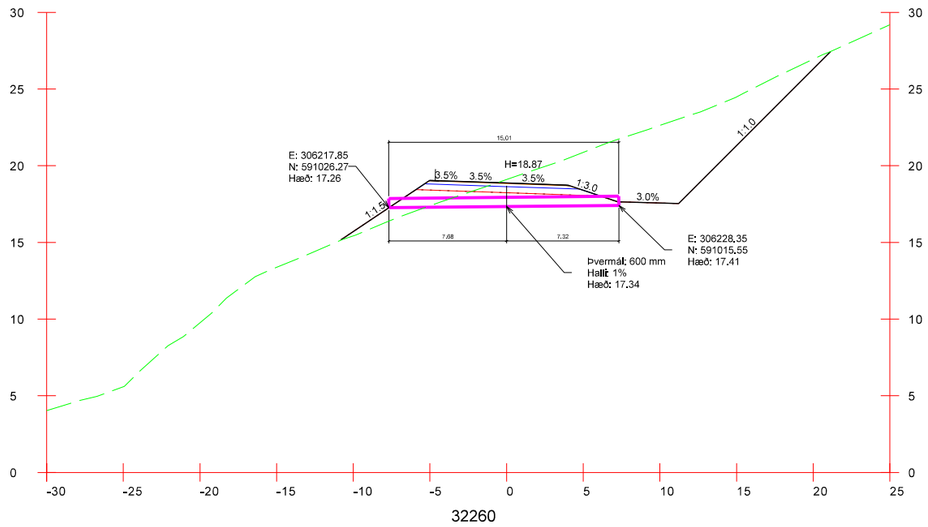

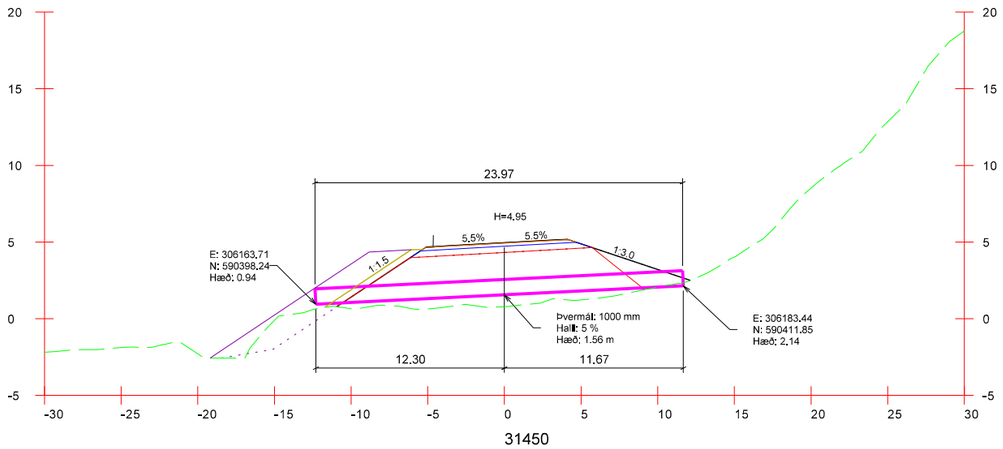

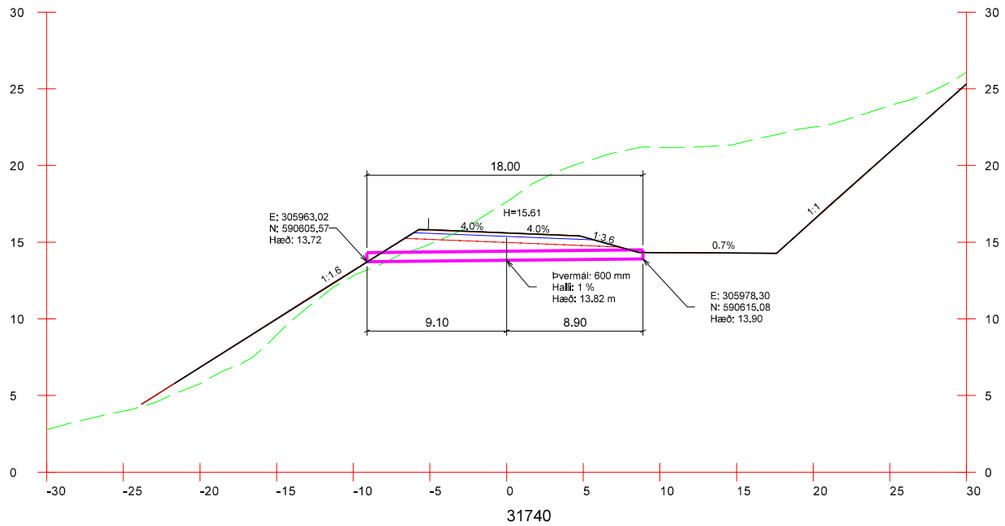

Lagþykktir eru háðar efnisgæðum undirstöðu fyllingar og burðarlags samanber verklýsingu

Öll mál eru í m nema annnað sé tekið fram

Landmælingar: Vegagerðin
Hnitakerfi: ISN93 Hæðarkerfi: Landshæðarnet
Loftmyndataka og myndmæling: Loftmyndir ehf.
Flughæð: 3000m Möskvastærð: 10x10m.
Kortagerð: Vegagerðin

0 2 4 6 8 10m

Vegagerðin		Vestfjarðarvegur (60) um Dynjandisheiði - 1. áfangi	Dags. 03.07.2020
Mælikvarði 1:400	Hannað ÓTA		Útboðsnr. -
	Teiknað MO		Vegnr. D60-503F
	Yfirfarið -	Ræsi staðsetning St. 4636-5247	Hönnunarstig ver
Blaðstærð A3	Sambykkt -		Teikn. nr. F-06 Útg. A

S:\Mannvirki\60-Vestfjarðavegur\60-34_38 Dynjandisheiði\05 Verkhönnun\Teikningar\Buðavík - Mjólká\60-34_38-ver_2020.02_Buðavík-Mjólká_Teikningahefti.dgn

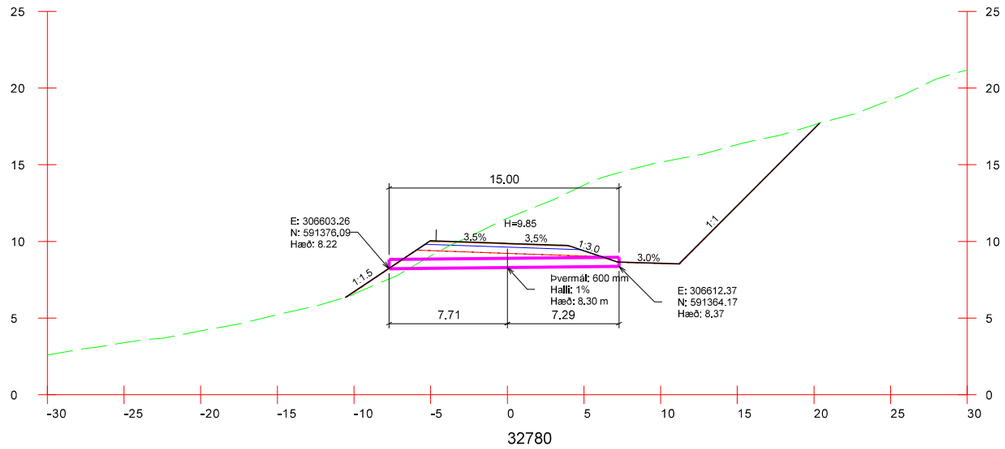

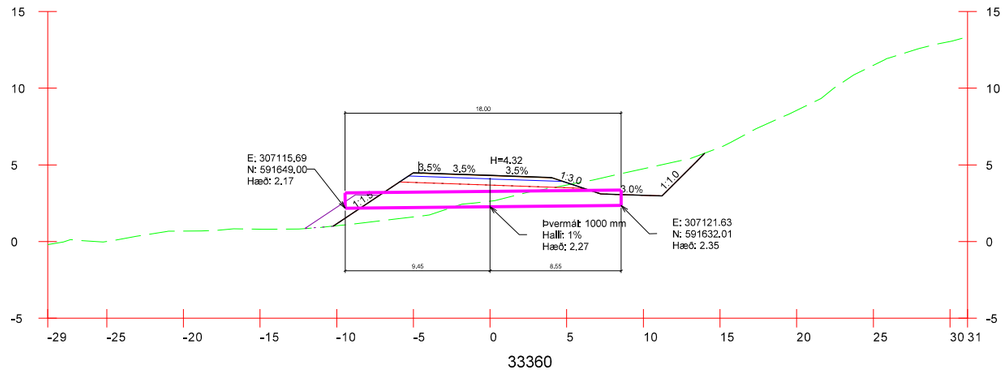

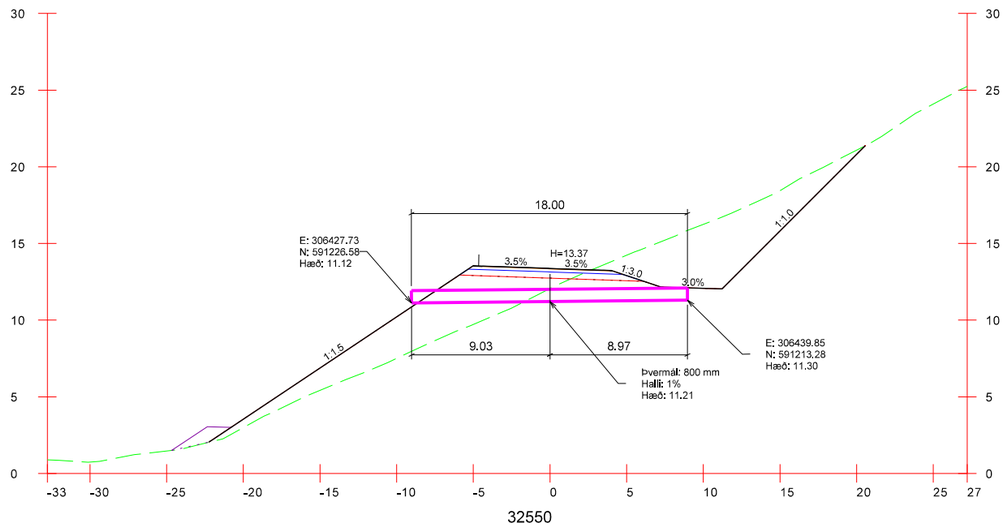

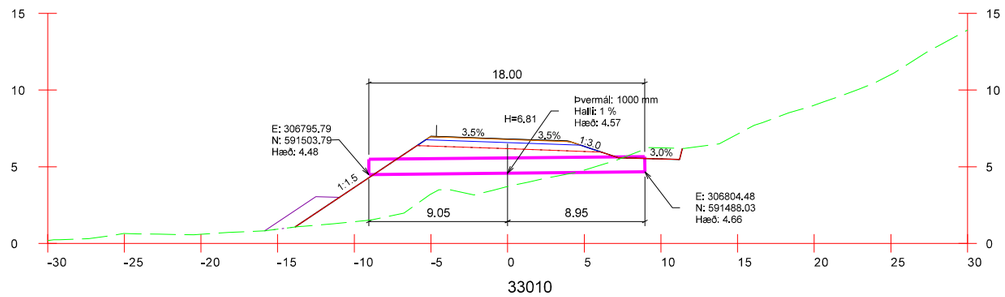

Lagþykktir eru háðar efnisgæðum undirstöðu fyllingar og burðarlags samanber verklýsingu

Öll mál eru í m nema annnað sé tekið fram

Landmælingar: Vegagerðin
Hnitakerfi: ISN93 Hæðarkerfi: Landshæðarnet
Loftmyndataka og myndmæling: Loftmyndir ehf.
Flughæð: 3000m Möskvastærð: 10x10m.
Kortagerð: Vegagerðin

0 2 4 6 8 10m

Vegagerðin		Vestfjarðarvegur (60) um Dynjandisheiði - 1. áfangi	Dags. 03.07.2020
Mælikvarði 1:400	Hannað ÓTA		Útboðsnr. -
	Teiknað MO		Vegnr. D60-503F
	Yfirfarið -	Ræsi staðsetning	Hönnunarstig ver
Blaðstærð A3	Samþykkt -	St. 5448-6123	Teikn. nr. F-07 / Útg. A

S:\Mannvirki\60\60-Vestfjarðavegur\60-34_38 Dynjandisheiði\05 Verkhönnun\Teikningar\Búðavík-Mjólká\60-34_38-ver_2020.02_Búðavík-Mjólká_Teikningaheftl.dgn

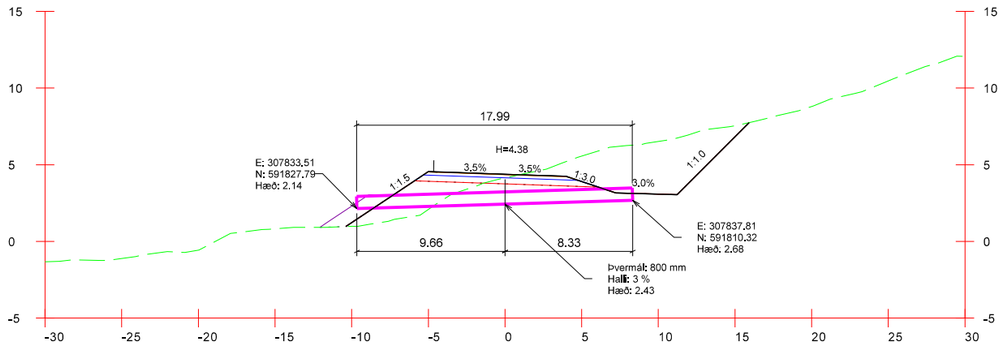

34100

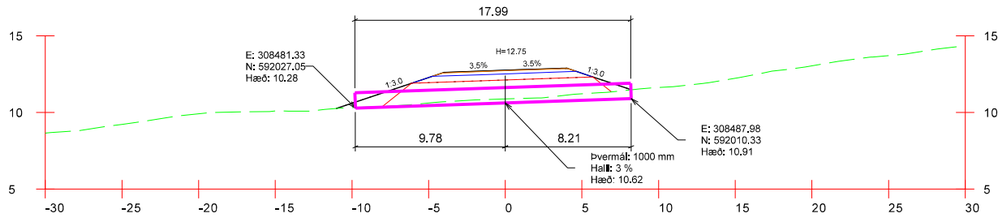

34780

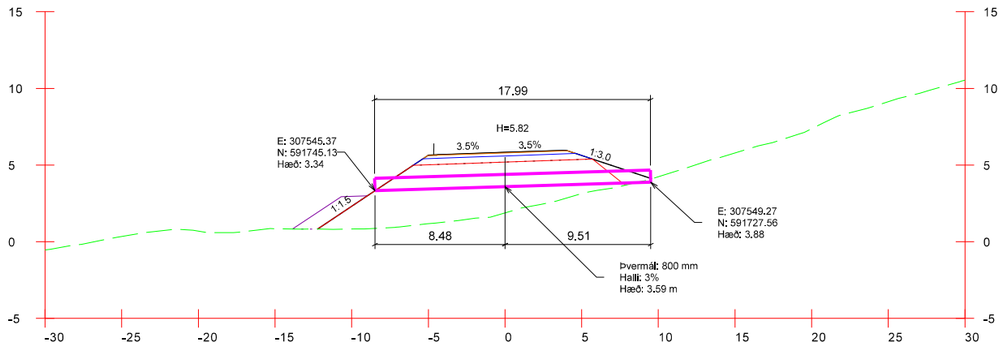

33800

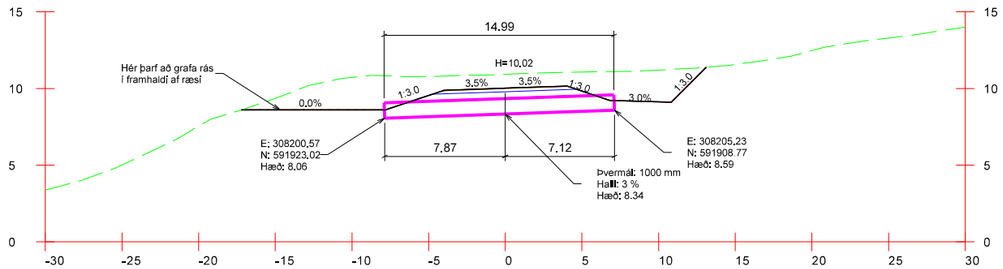

34480

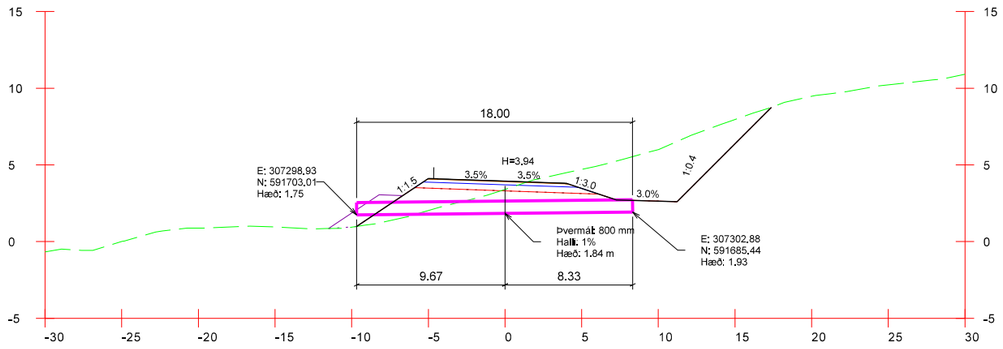

33550

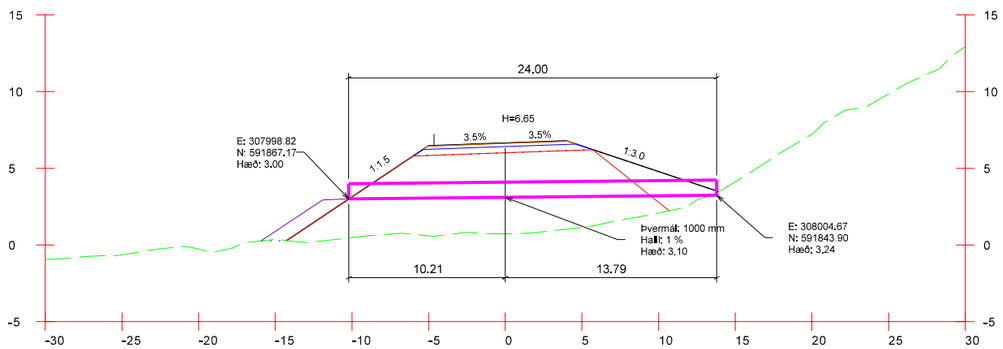

34270

Lagþykktir eru háðar efnisgæðum undirstöðu fyllingar og burðarlags samanber verklýsingu

Öll mál eru í m nema annnað sé tekið fram

Landmælingar: Vegagerðin
Hnitakerfi: ISN93 Hæðarkerfi: Landshæðarnet
Loftmyndataka og myndmæling: Loftmyndir ehf.
Flughæð: 3000m Möskvastærð: 10x10m.
Kortagerð: Vegagerðin

Vegagerðin		Vestfjarðarvegur (60) um Dynjandisheiði - 1. áfangi	Dags. 03.07.2020
Mælikvarði 1:400	Hannað ÓTA		Útboðsnr. -
	Teiknað MO	Ræsi staðsetning	Vegnr. D60-503F
	Yfirfarið -		Hönnunarstig ver
Blaðstærð A3	Samþykkt -	St. 6401-8783	Teikn. nr. F-08 Útg. A

S:\Mannvirki\6\60-Vestfjarðavegur\60-34_38 Dynjandisheiði\05 Verkhönnun\Teikningar\Buðsavík - Mjólká\60-34_38-ver_2020.02_Buðsavík-Mjólká_Teikningahefti.dgn

SNIÐ A-A

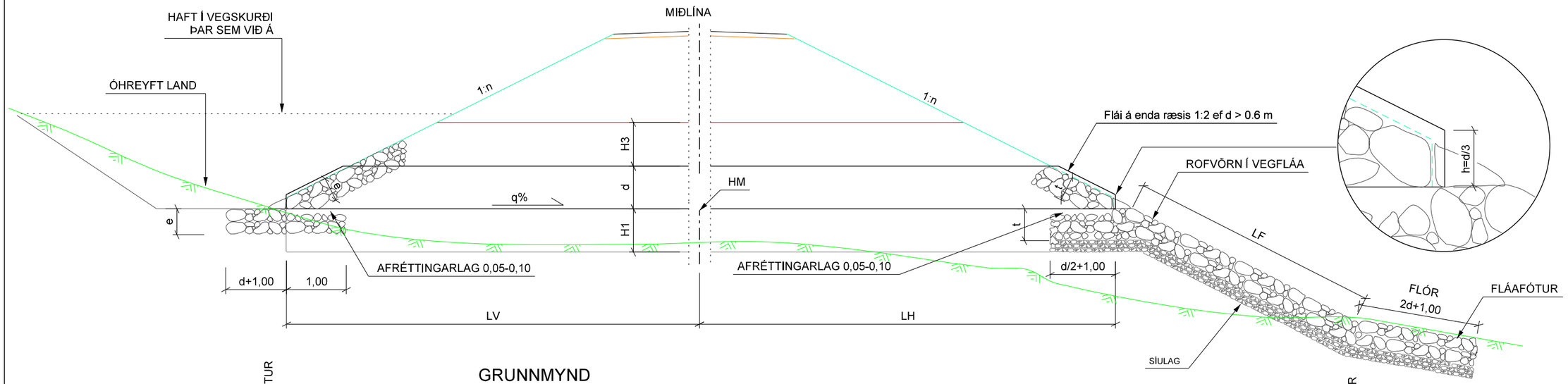

GRUNNMYND

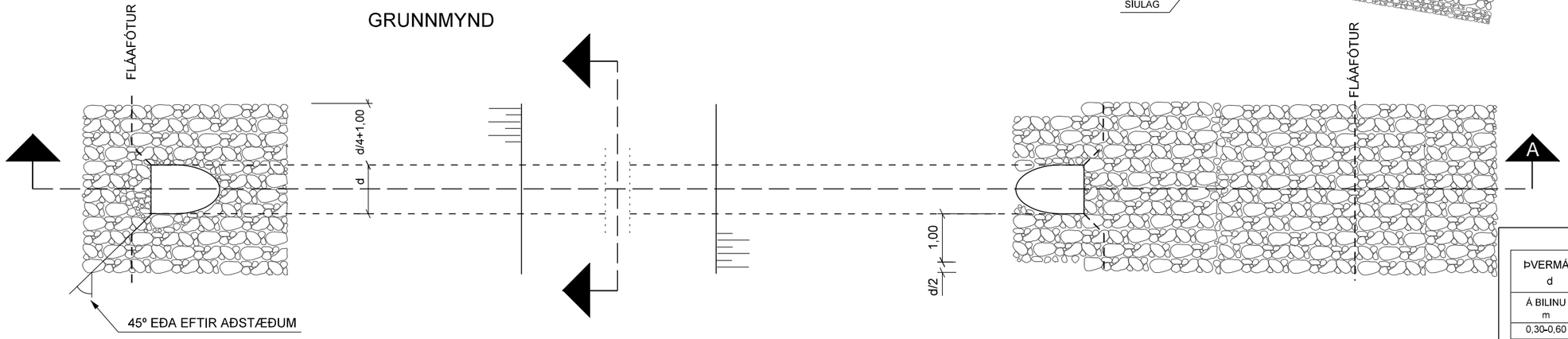

SNIÐ B-B

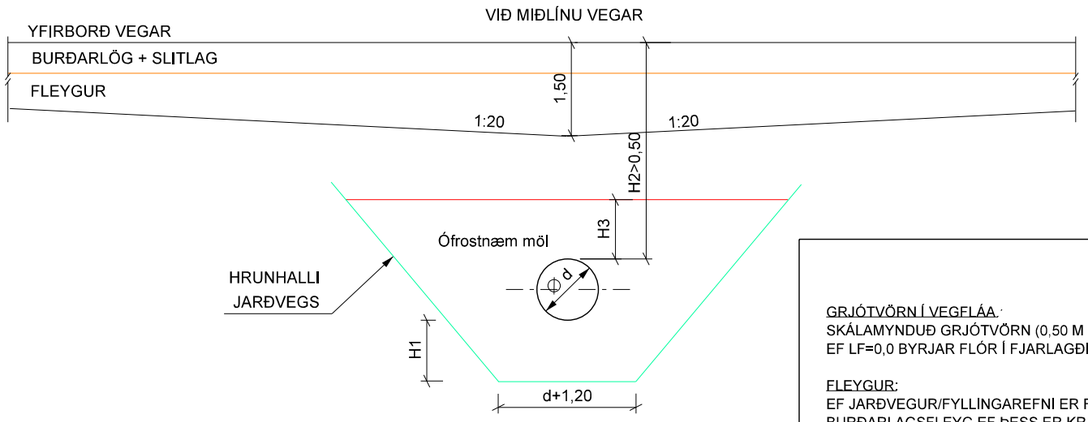

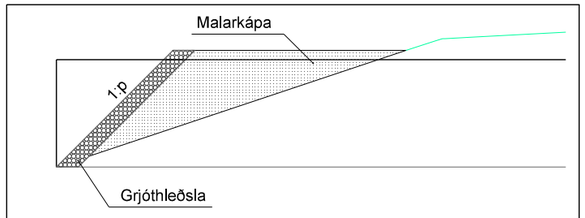

Frágangur á enda ræsis sem lengt hefur verið
út fyrir öryggissvæði og er ekki skáskorið

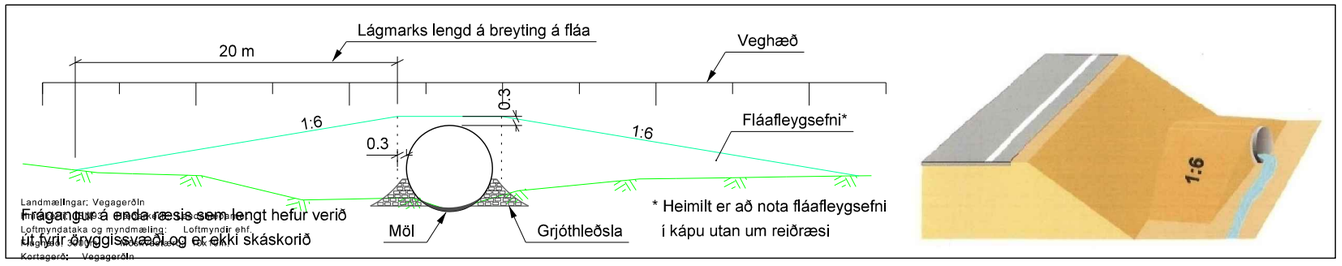

Landmælingar: Vegagerðin
Loftmyndataka og myndmæling: Loftmyndir ehf.
Kortagerð: Vegagerðin

TAFLA 1

ÞVERMÁL d	LÁGMARKS- LAGÞYKKTIR		GRJÓTFLOKKAR	
Á BILINU m	t m	e m	ENDI NEÐRI	ENDI EFRI
0,30-0,60	0,50	0,50	S3	S3
0,70-1,20	0,75	0,50	S2	S3
1,25-1,60	1,00	0,75	S1	S2
1,65-2,00	1,25	0,75	S1	S2
2,05-3,00	1,50	0,75	S1	S2

TAFLA 2

GRJÓT-FLOKKAR	STEINASTÆRÐIR Á BILINU	STEINAÞYNGDIR Á BILINU
	m	kg
S3	0,20-0,50	10-180
S2	0,30-0,75	40-600
S1	0,40-1,00	90-1400

TAFLA 3

ÞVERMÁL d	GRJÓTMAGN LF=0 n=2		
Á BILINU m	S1 m3	S2 m3	S3 m3
0,30-0,60			7-13
0,70-1,20		12-22	7-12
1,25-1,60	30-41	17-24	
1,65-2,00	53-68	25-32	
2,05-3,00	84-144	33-58	

SKÝRINGAR

GRJÓTVÖRN Í VEGFLÁA:
SKÁLAMYNDUÐ GRJÓTVÖRN (0,50 M DJÚP) NIÐUR FLÁA.
EF LF=0,0 BYRJAR FLÓR Í FJARLAGÐINNI n x d/3 FRÁ ENDA RÆSIS.

FLEYGUR:
EF JARÐVEGUR/FYLLINGAREFNI ER FROSTNÆMT SKAL GERA BURÐARLAGSFLEYG EF ÞESS ER KRAFIST Í SÉRVERKLÝSINGU.

SÍULAG:
UNDIR GRJÓTVÖRN SKAL SETJA SÍULAG (EÐA JARÐVEGSDÚK) EF ÞESS ER KRAFIST Í SÉRVERKLÝSINGU.

ENDASKURÐUR:
SKÁSKERA SKAL ALLA RÆSAENDA (STÁL OG PLASTRÆSA) MEÐ ÞVERMÁL STÆRRA EN 0.6 M. FLÁI SKURÐAR SKAL VERA 1:2 OG BYRJA Í HÆÐ d/3 FRÁ RÆSABOTNI

H1 = 0,30-1,00 HÁÐ UNDIRSTÖÐU.
H3 = 1,00 EF H2 < 1,00.
HM = HÆÐ UNDIR RÆSI Í VEGMIÐJU
LV = LENGD RÆSIS VINSTRA MEGIN VEGMIÐJU.
LH = LENGD RÆSIS HÆGRA MEGIN VEGMIÐJU.
q = LANGHALLI RÆSIS.

ÖLL MÁL ERU Í METRUM

0 1 2 3 4 5m

Vegagerðin		Vestfjarðarvegur (60) um Dynjandisheiði - 1. áfangi	Dags. 03.07.2020
Mælikvarði 1:100	Hannað HSH/KK		Útboðsnr. -
	Teiknað MO/HSH	Ræsi sérteikning	Vegnr. D60-503F
	Yfirfarið KK		Hönnunarstig ver
Blaðstærð A3	Samþykkt -	Endafrágangur grjót	Teikn. nr. G-01 / Útg. A

S:\Mannvirki\60-Vestfjarðavegur\60-34_38 Dynjandisheiði\05 Verkhönnun\Teikningar\Bíldudalur-Mjólká\60-34_38-ver_2020.02_Bíldudalur-Mjólká_Teikningaheftl.dgn

TENGING AÐ SLÓÐUM, TÚNUM OG EYÐIBÝLUM

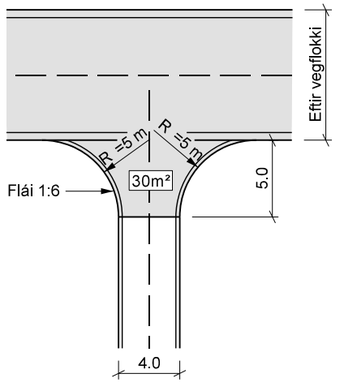

Slitlagslögn:
Þegar lagt er bundið slitlag á aðalveg skal leggja
12 m inn á hliðarvegi að bæjum
5 m inn á hliðartengingar að túnum, eyðibýlum
og inn á slóða.
Bundið slitlag skal ná úr aðaxlarbrúnum í
vegamótabogunum.

Fláar hliðarvega:
Fláar hliðarvega og allra tenginga inn á aðalveg
skulu vera 1:6 að endapunkti kantboga en þó aldrei
skemur en að útbrún öryggissvæðis aðalvegar.
Fláabreyting þaðan að fláa hliðarvega skal eiga sér
stað á 20 m bili.

Breikkanir:
Við breikkanir á aðalvegi, t.d. við vegamót, hjáreinar og
ræsi skal breiddarbreikkunin jafnan útfærð á 20 m bili.

TENGING AÐ BÆJUM OG VEGTEGUND D

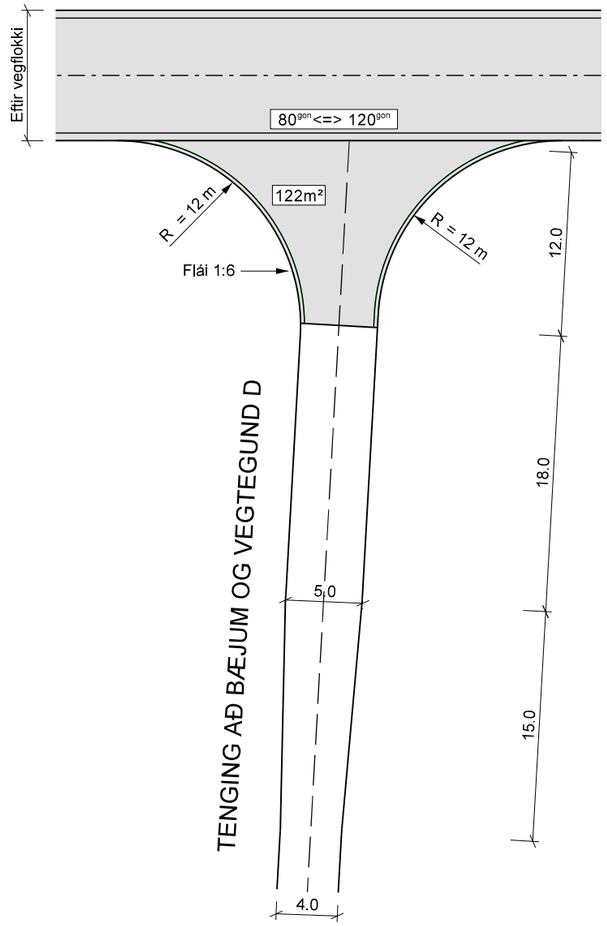

Landmælingar: Vegagerðin
Hnitakerfi: ISN93 Hæðarkerfi: Landshæðarnet
Loftmyndataka og myndmæling: Loftmyndir ehf.
Flughæð: 3000m Möskvastærð: 10x10m.
Kortagerð: Vegagerðin

Vegagerðin		Vestfjarðavegur (60) um Dynjandisheiði - 1. áfangi	Dags. 03.07.2020
Mælikvarði 1:400	Hannað HSH/KK		Útboðsnr. -
	Teiknað HSH/MO	Sérteikningar	Vegnr. D60-503F
	Yfirfarið KK		Hönnunarstig -
Blaðstærð A3	Samþykkt KK	Vegamót / Tengingar	Teikn. nr. G-02 Útg. A

S:\Mannvirki\6\60-Vestfjarðavegur\60-34_38 Dynjandisheiði\05 Verkhönnun\Teikningar\Buðsavík - Mjólká\60-34_38-ver_2020.02_Buðsavík-Mjólká_Teikningahefti.dgn

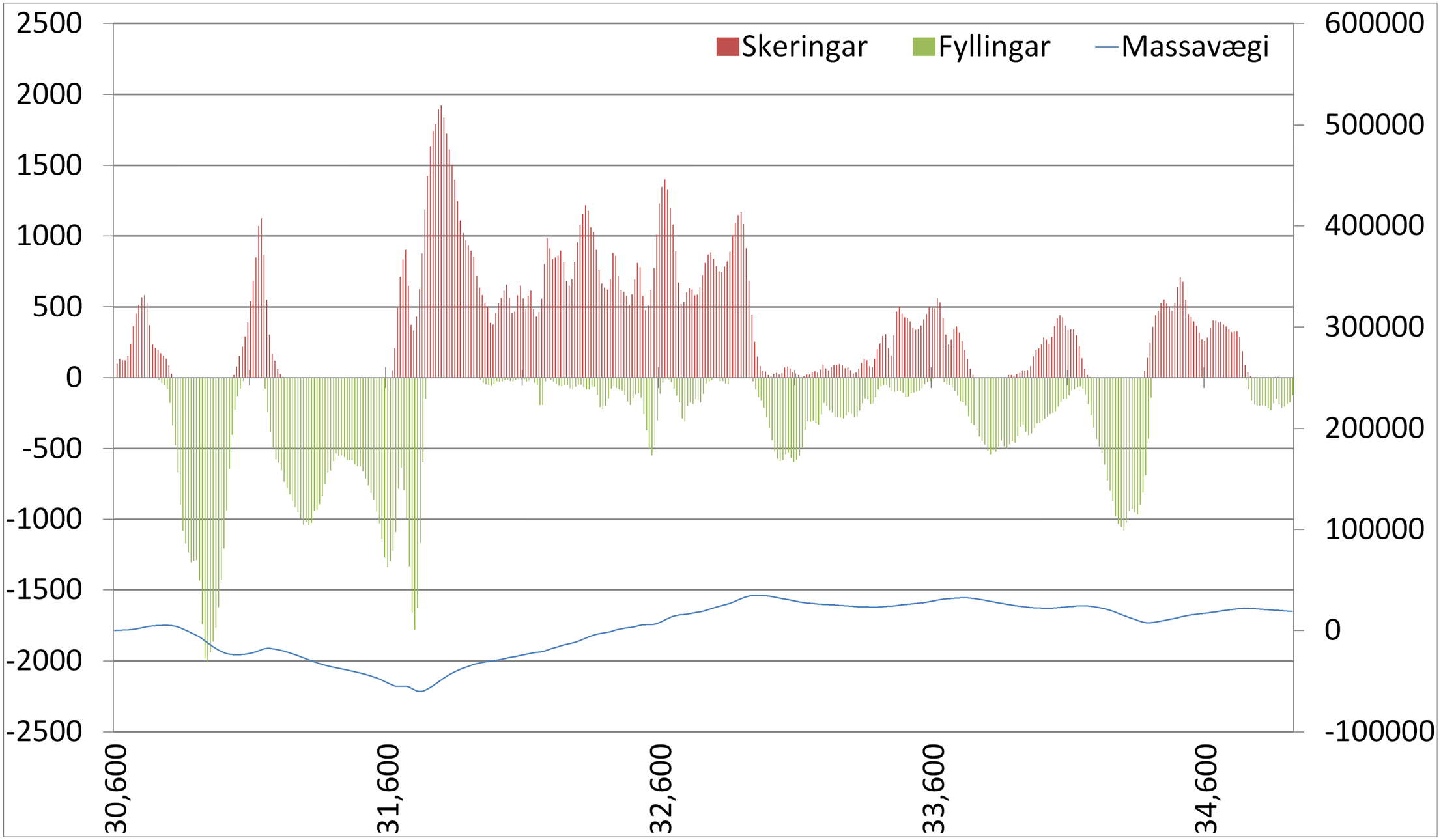

Landmælingar: Vegagerðin
Hnitakerfi: ISN93 Hæðarkerfi: Landshæðarnet
Loftmyndataka og myndmæling: Loftmyndir ehf.
Flughæð: 3000m Möskvastærð: 10x10m.
Kortagerð: Vegagerðin

Vegagerðin		Vestfjarðarvegur (60) um Dynjandisheiði - 1. áfangi	Dags. 03.07.2020
Mælikvarði	Hannað ÓTA		Útboðsnr. -
	Teiknað MO	Magndreifirit	Vegnr. D60-503F
	Yfirfarið -		Hönnunarstig ver
Blaðstærð A3	Samþykkt -		Teikn. nr. P-01 Útg. A

S:\Mannvirki\60-Vestfjarðavegur\60-34_38 Dynjandisheiði\05 Verkhönnun\Teikningar\Buðavik - Mjólká\60-34_38-ver_2020.02_Buðavik-Mjólká_Teikningahefti.dgn

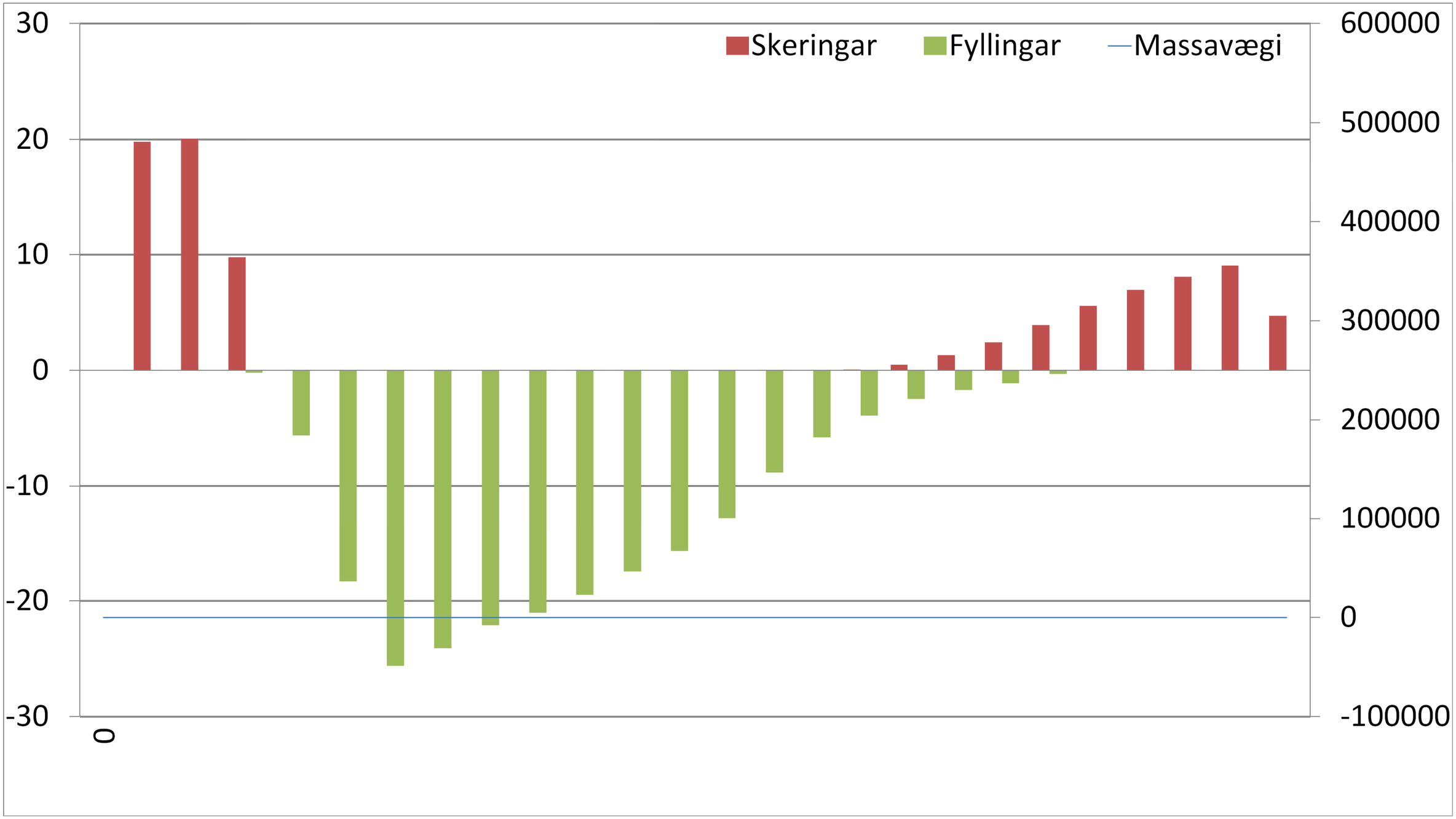

Landmælingar: Vegagerðin
Hnitakerfi: ISN93 Hæðarkerfi: Landshæðarnet
Loftmyndataka og myndmæling: Loftmyndir ehf.
Flughæð: 3000m Möskvastærð: 10x10m.
Kortagerð: Vegagerðin

Vegagerðin		Vestfjarðarvegur (60) um Dynjandisheiði - 1. áfangi	Dags. 03.07.2020
Mælikvarði	Hannað ÓTA		Útboðsnr. -
	Teiknað MO	Magndreifirit	Vegnr. T60_001A1
	Yfirfarið -		Hönnunarstig ver
Blaðstærð A3	Samþykkt -		Teikn. nr. P-02 Útg. A

S:\Mannvirki\60-Vestfjarðavegur\60-34_38 Dynjandisheiði\05 Verkhönnun\Teikningar\Buðavík -Mjólká\60-34_38-ver_2020.02_Buðavík-Mjólká_Teikningahefti.dgn

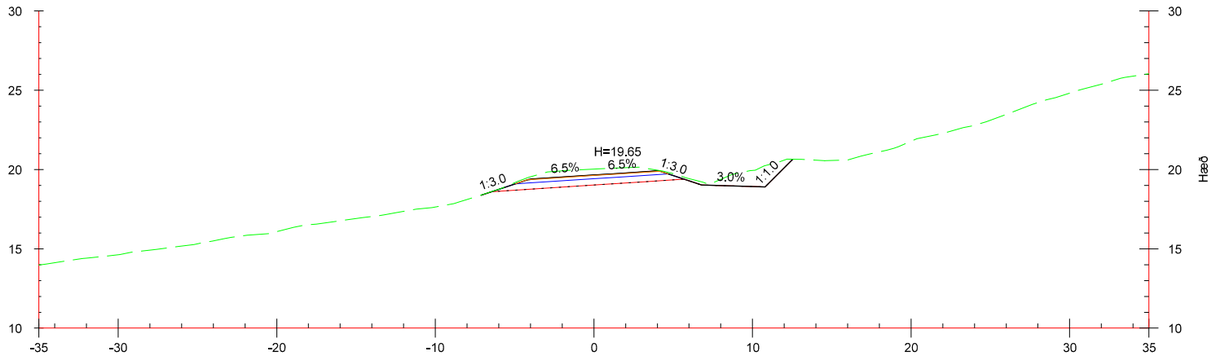

30640

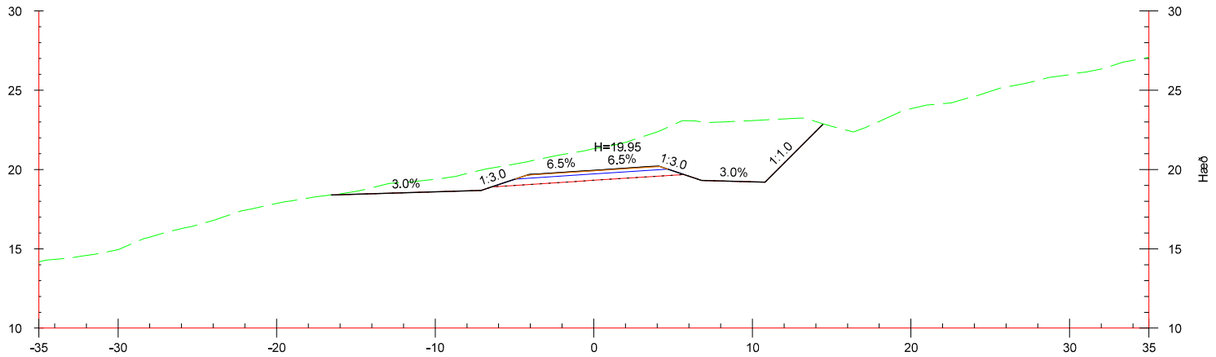

30700

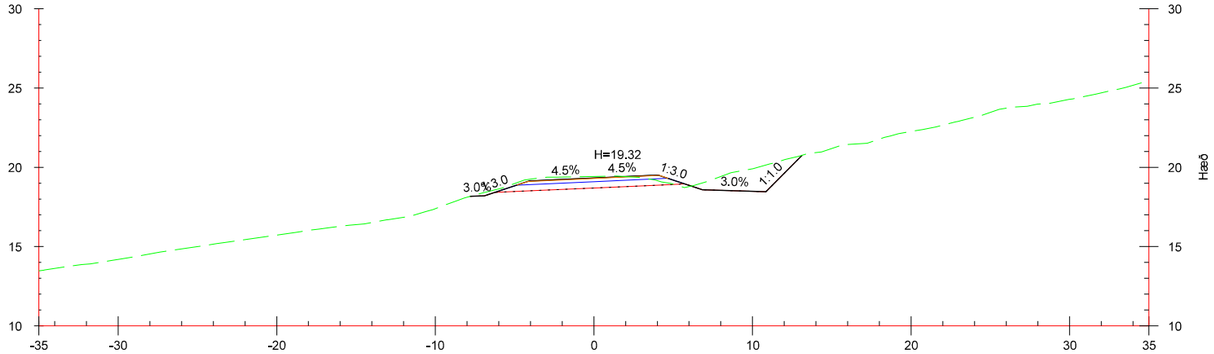

30620

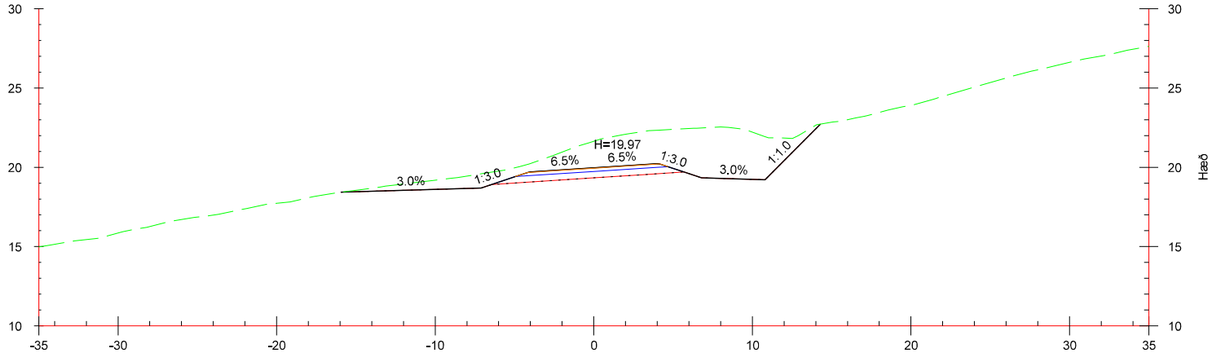

30680

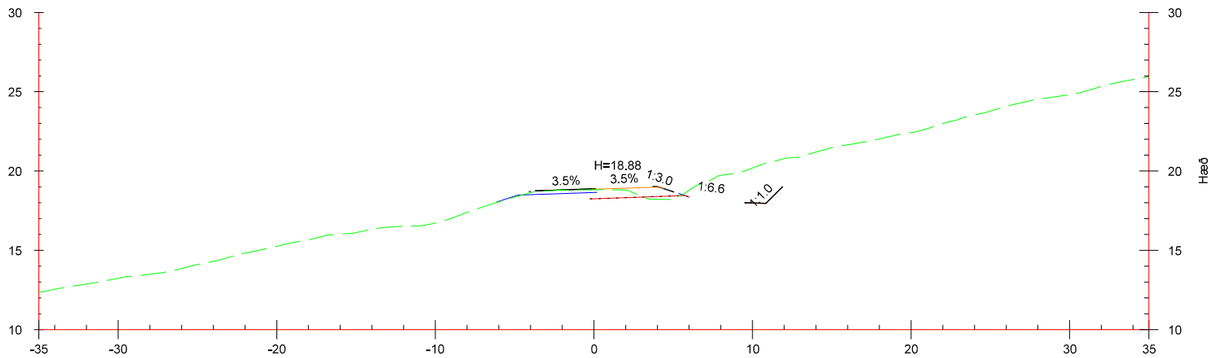

30600

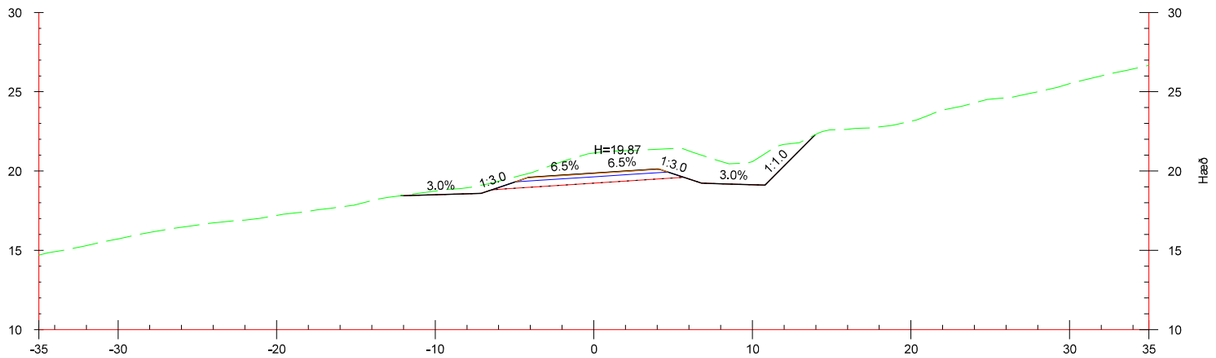

30660

Þversnið
Mkv. 1:400

60-38 Dynjandisheiði
Búðavík - Mjólká

ST. 30600 - 30700

Lína: D60-503F
Dags: 02.07.2020

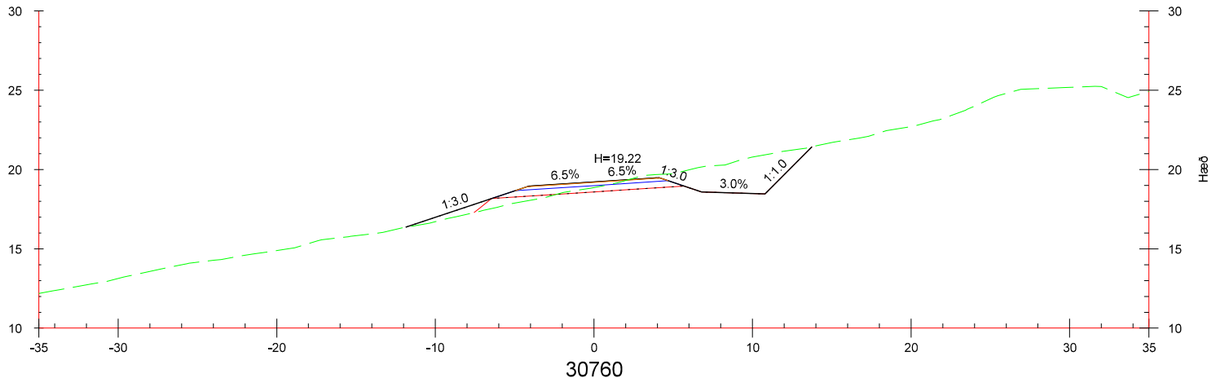

30760

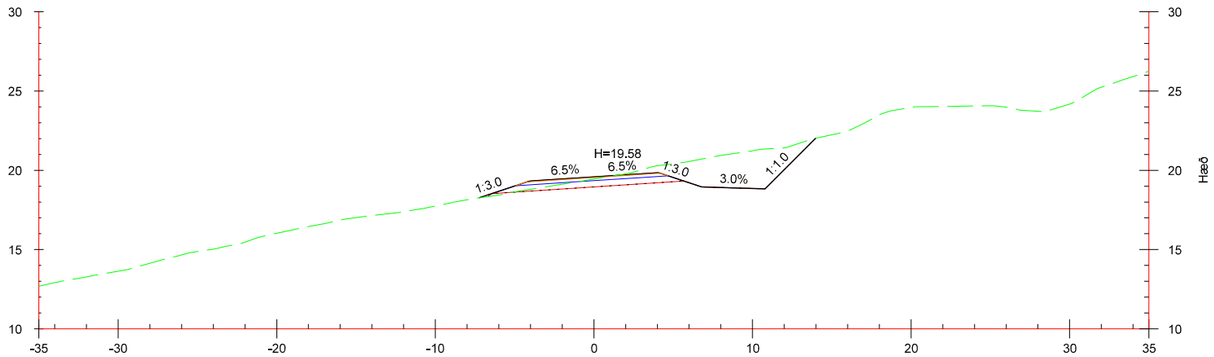

30740

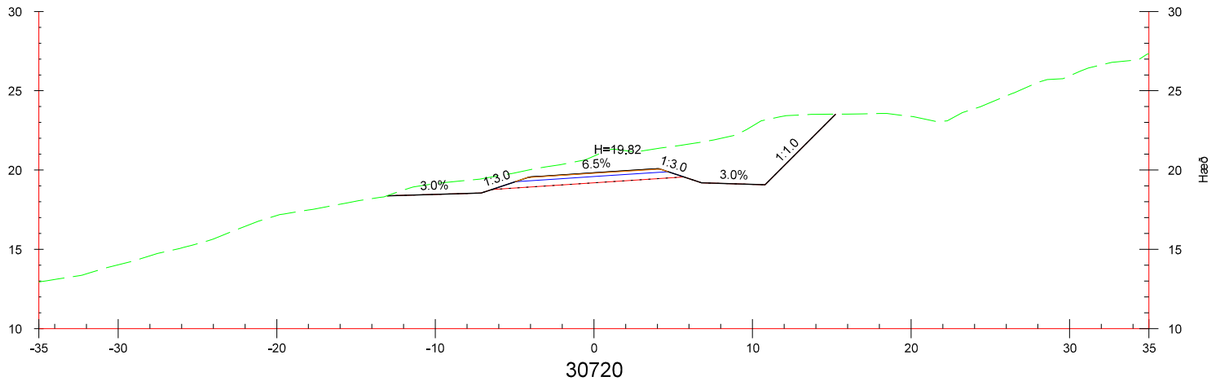

30720

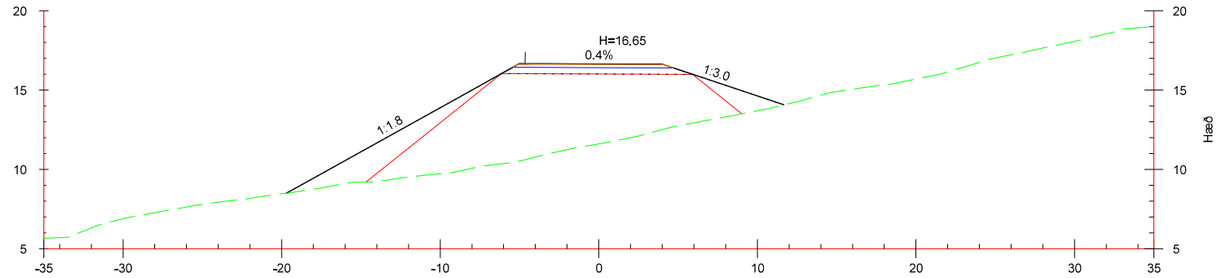

30840

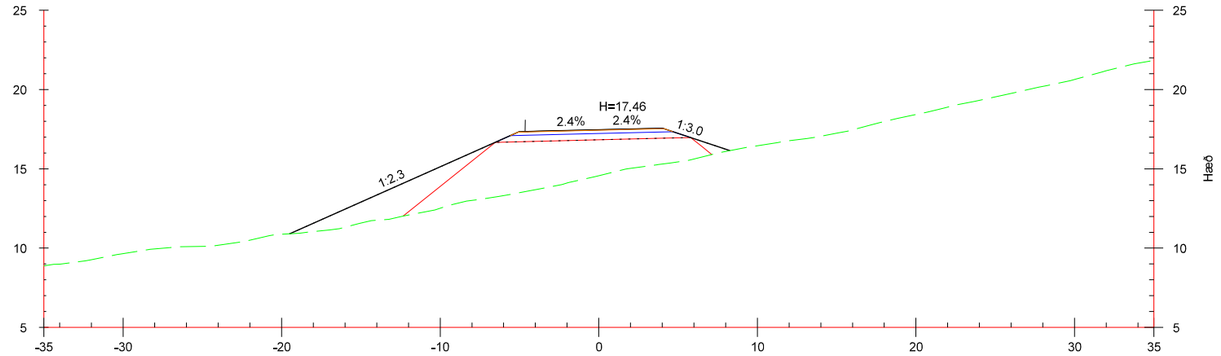

30820

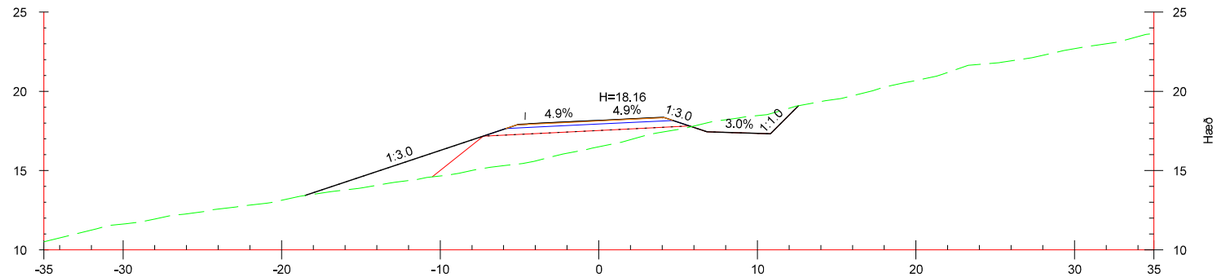

30800

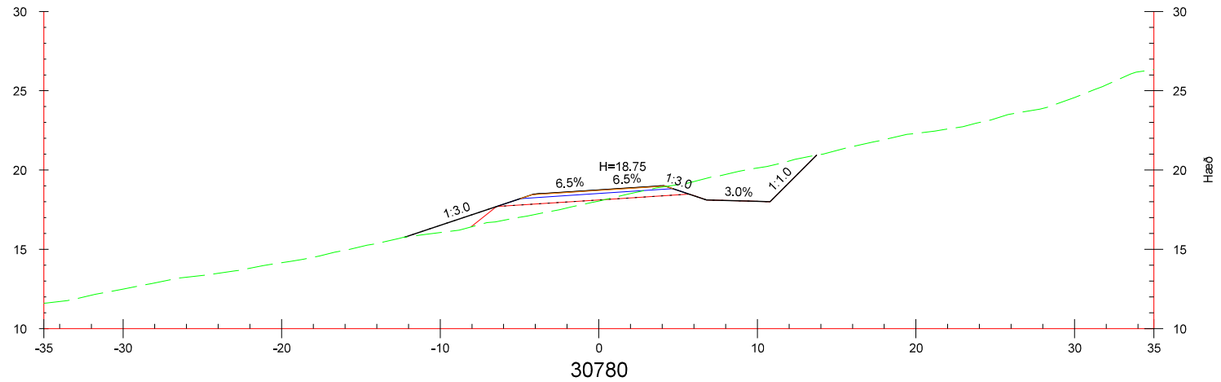

30780

Þversnið
Mkv. 1:400

60-38 Dynjandisheiði
Búðavík - Mjólká

ST. 30720 - 30840

Lína: D60-503F
Dags: 02.07.2020

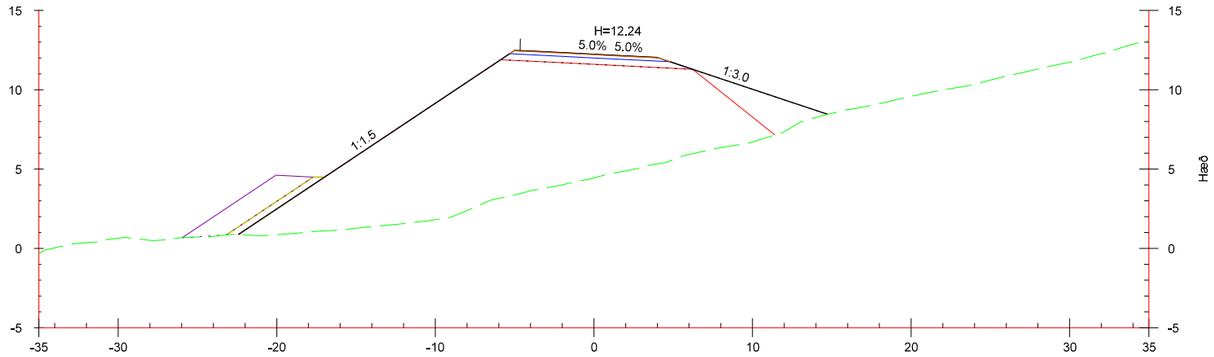

30920

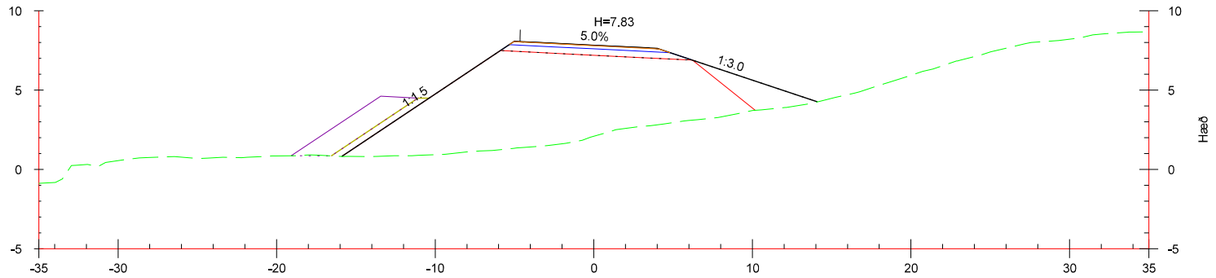

31000

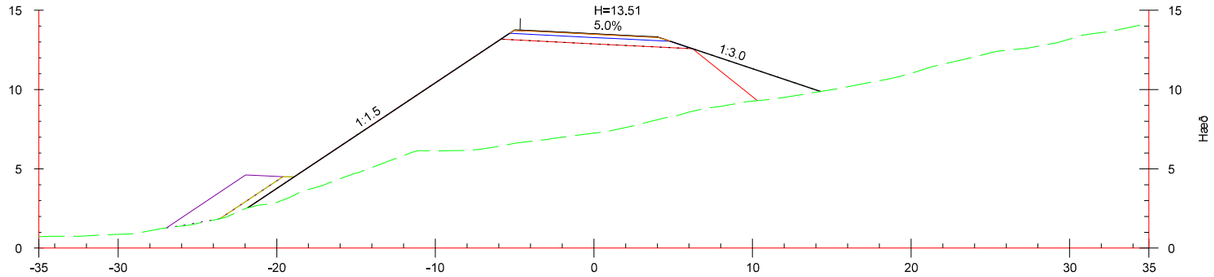

30900

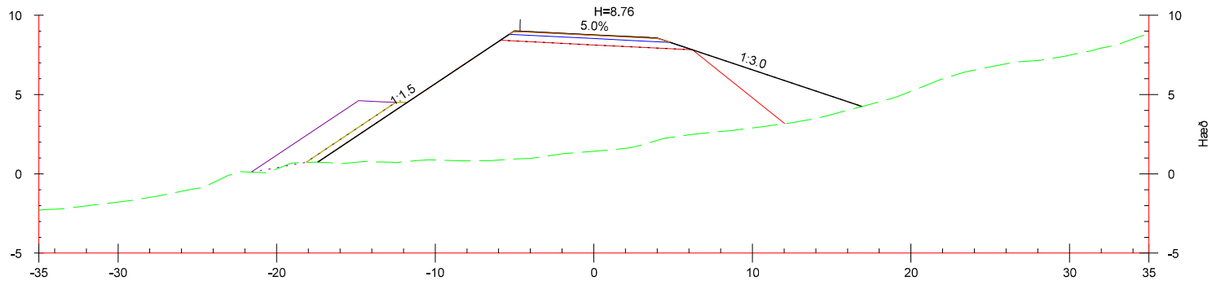

30980

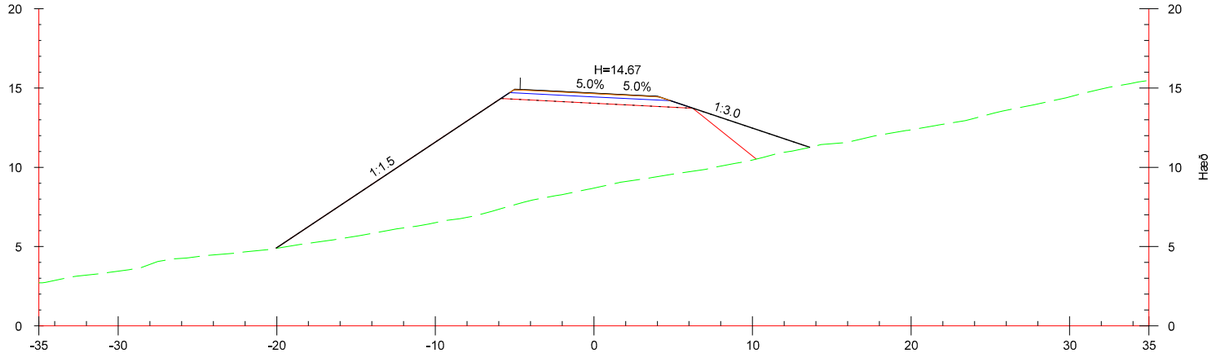

30880

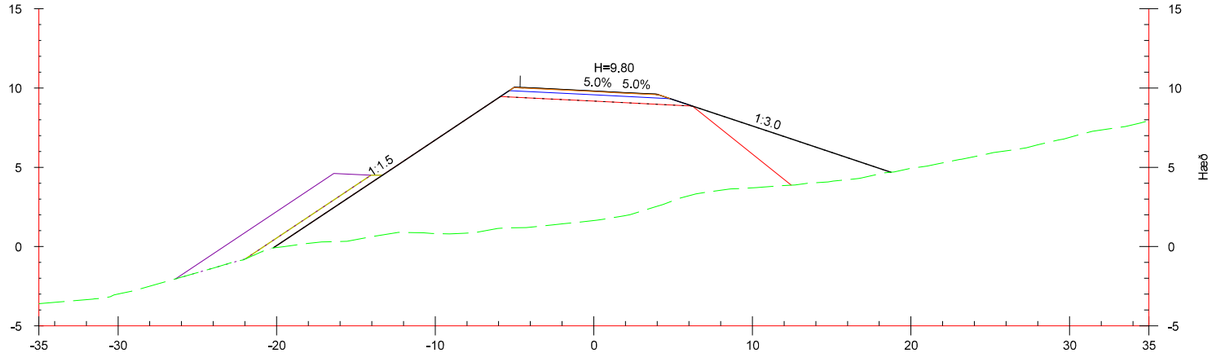

30960

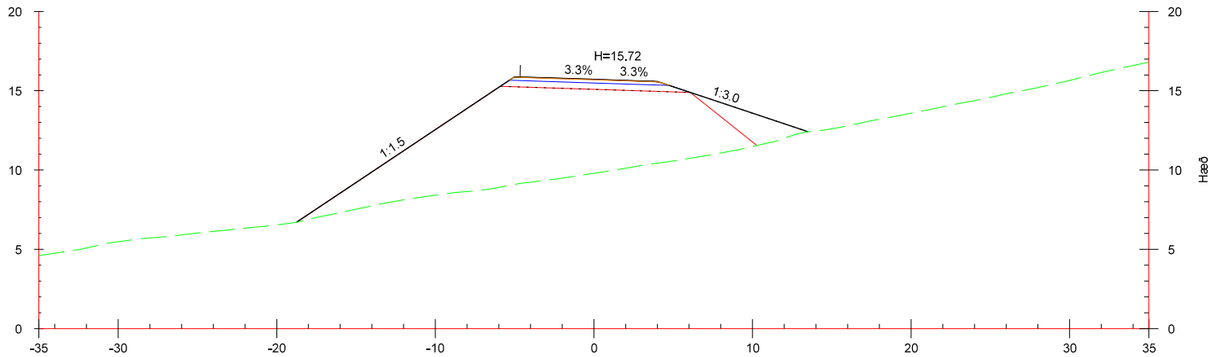

30860

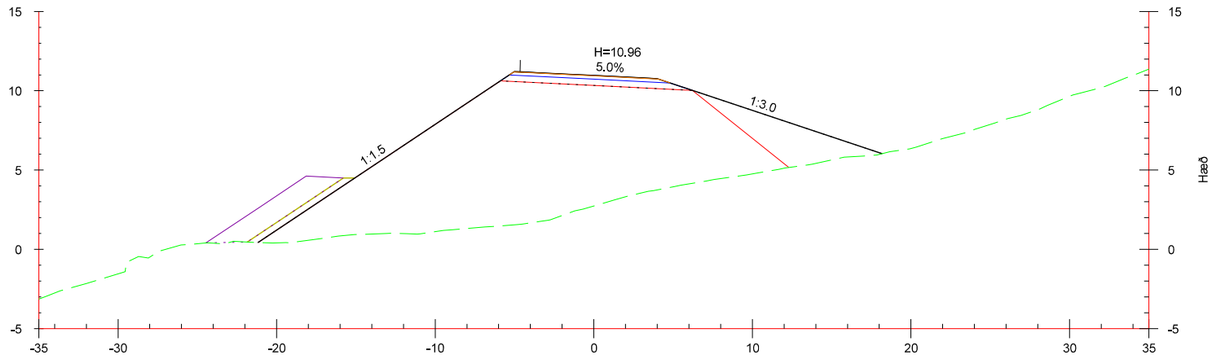

30940

Þversnið
Mkv. 1:400

60-38 Dynjandisheiði
Búðavík - Mjólká

ST. 30860 - 31000

Lína: D60-503F
Dags: 02.07.2020

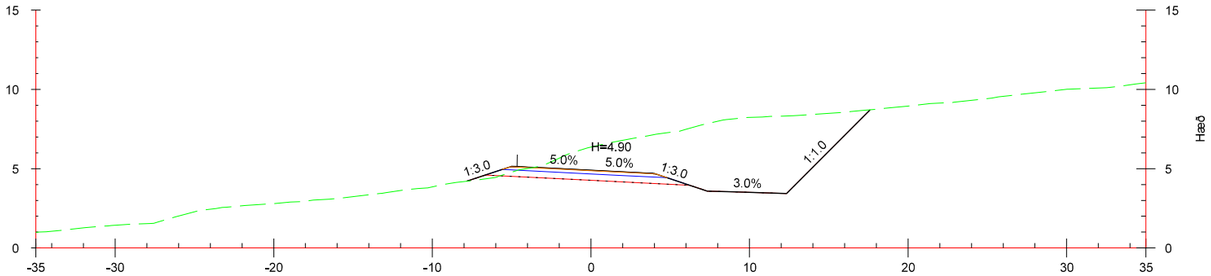

31100

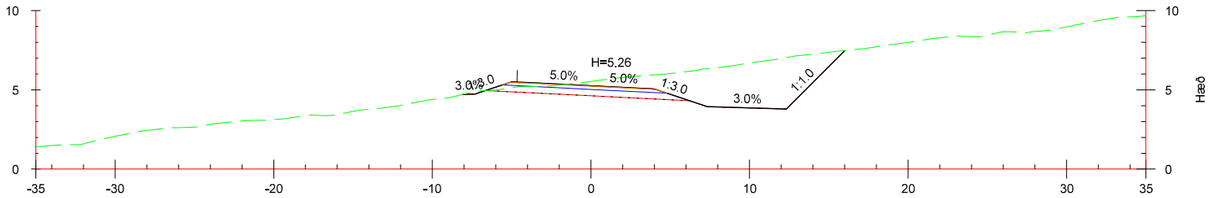

31080

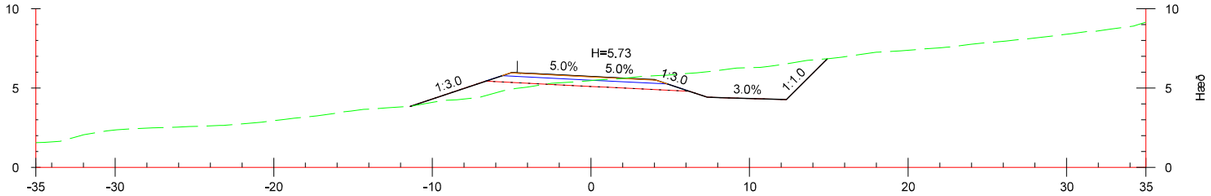

31060

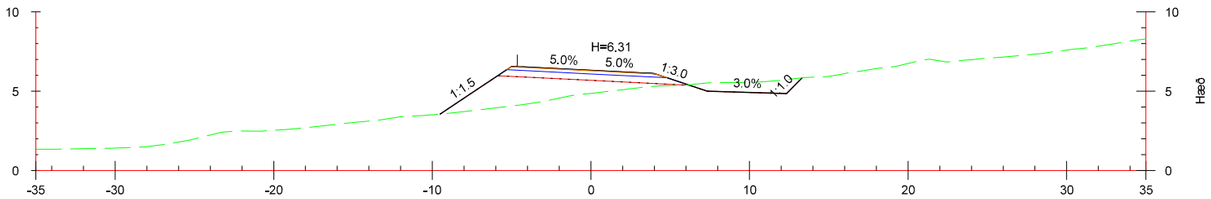

31040

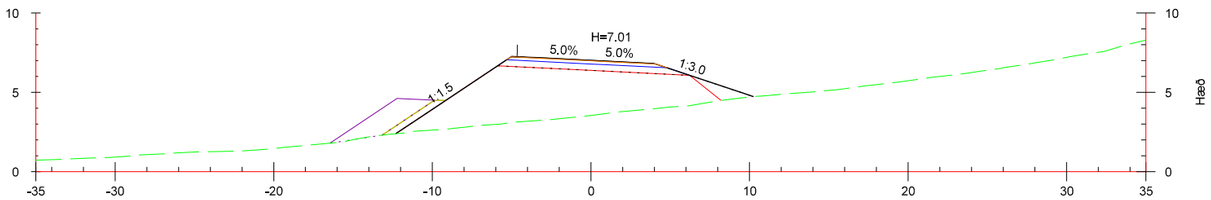

31020

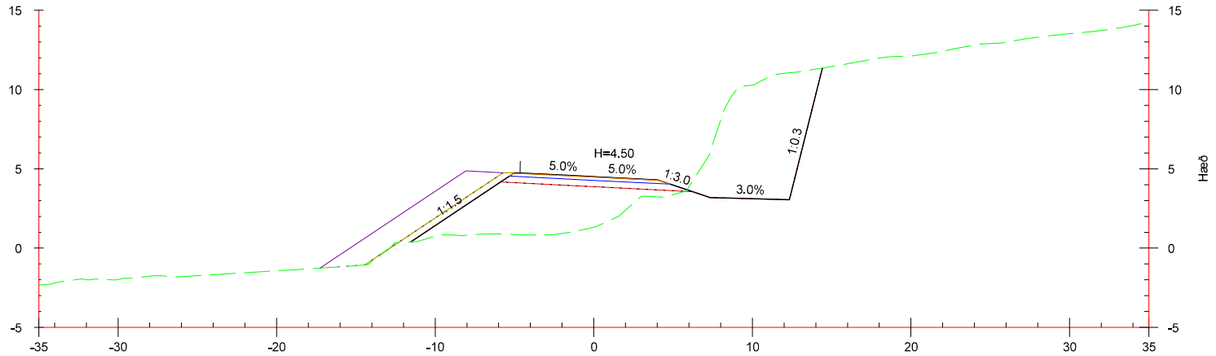

31160

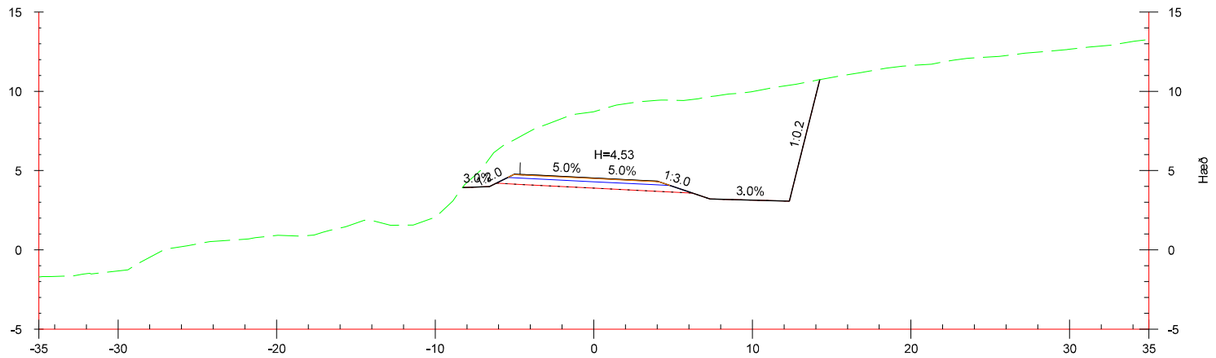

31140

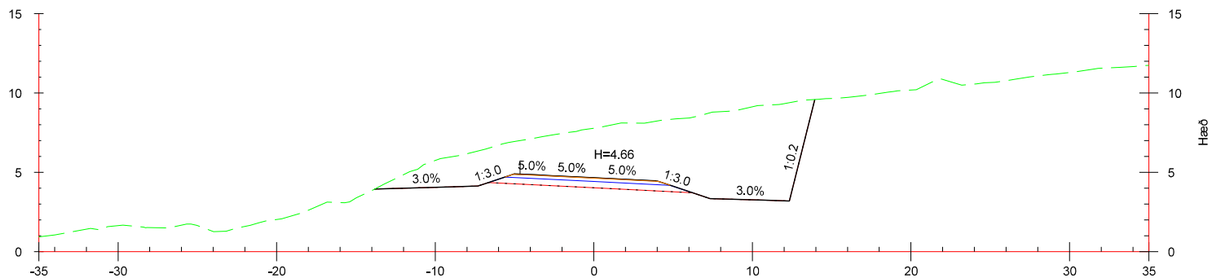

31120

Þversnið
Mkv. 1:400

60-38 Dynjandisheiði
Búðavík - Mjólká

ST. 31020 - 31160

Lína: D60-503F
Dags: 02.07.2020

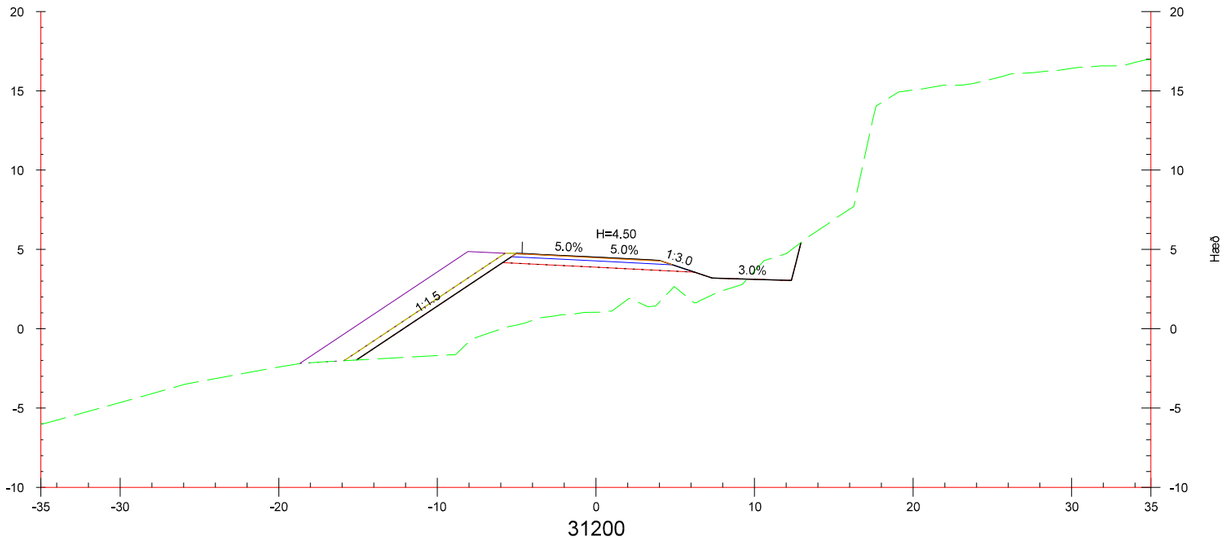

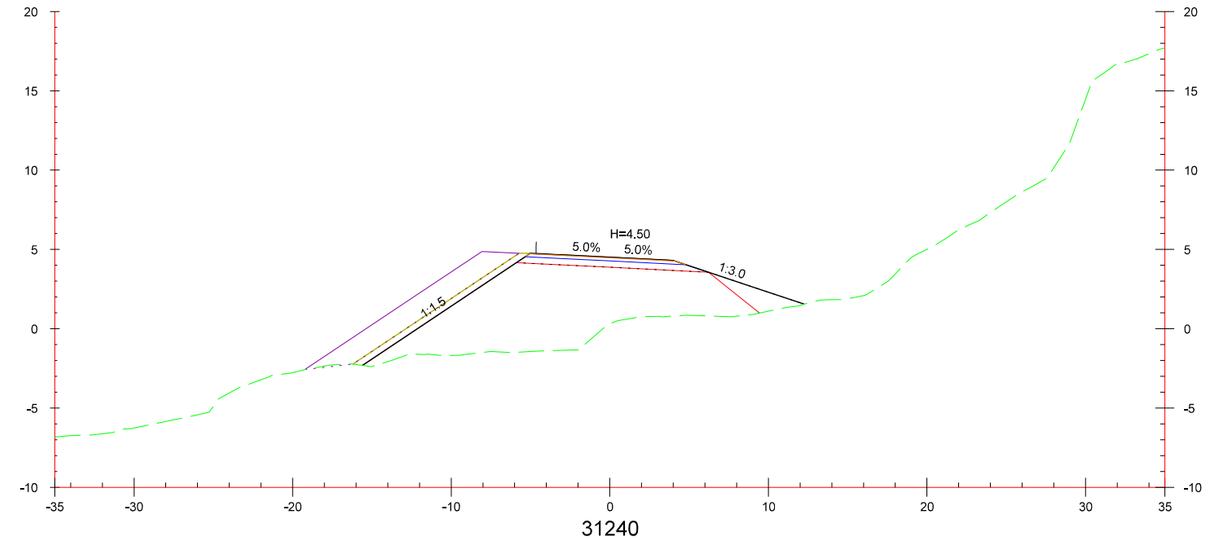

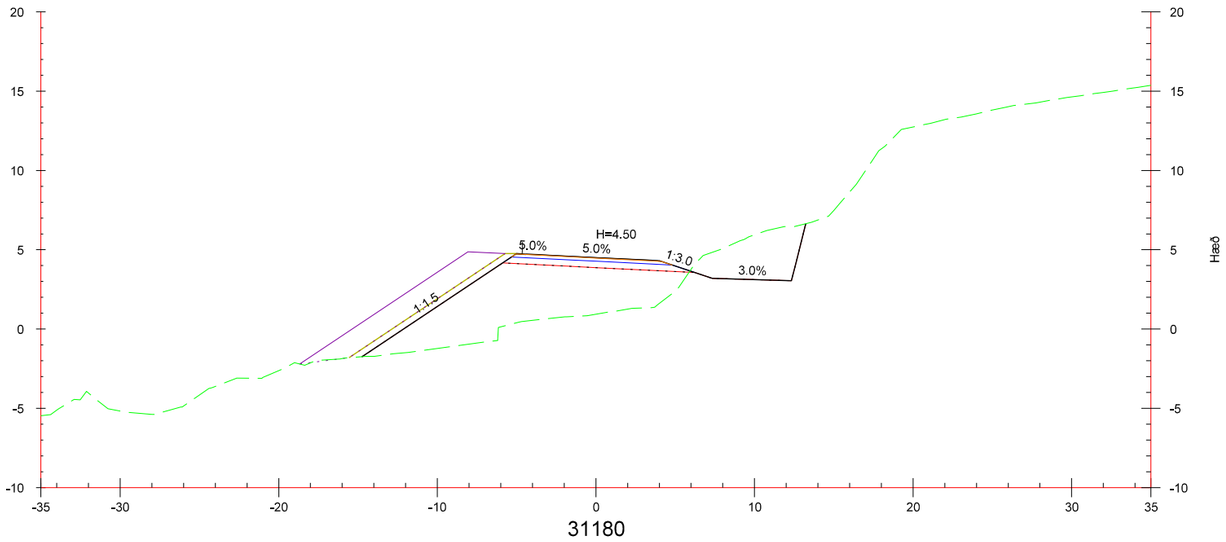

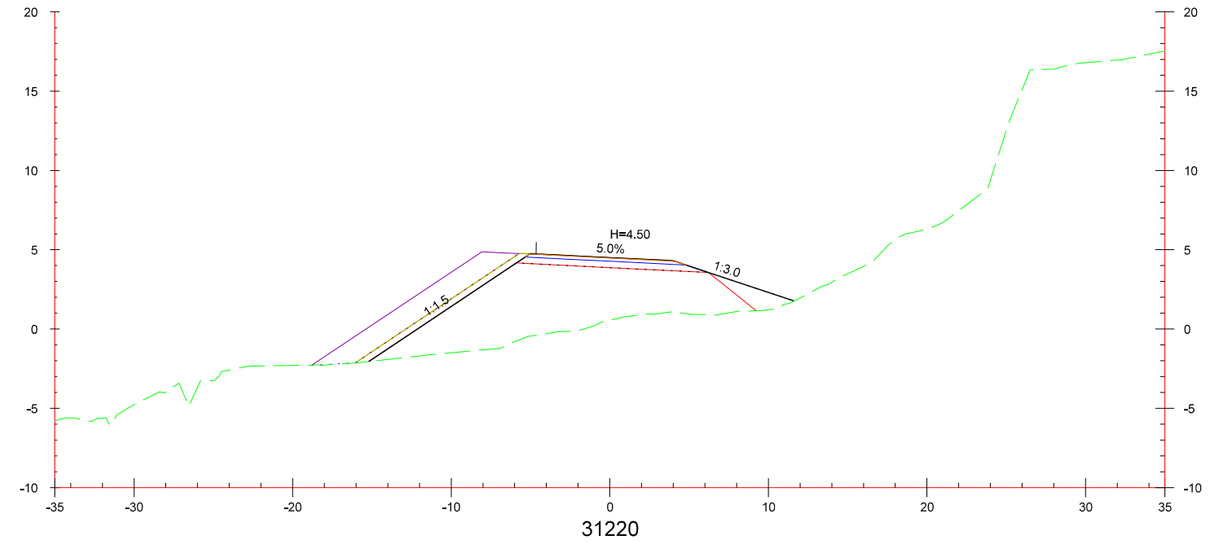

Þversnið
Mkv. 1:400

60-38 Dynjandisheiði
Búðavík - Mjólká

ST. 31180 - 31240

Lína: D60-503F
Dags: 02.07.2020

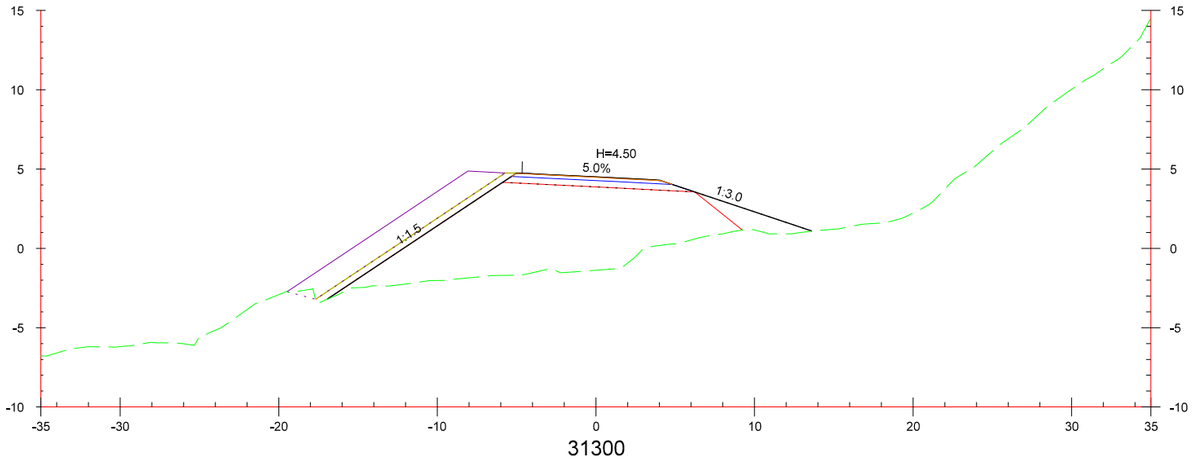

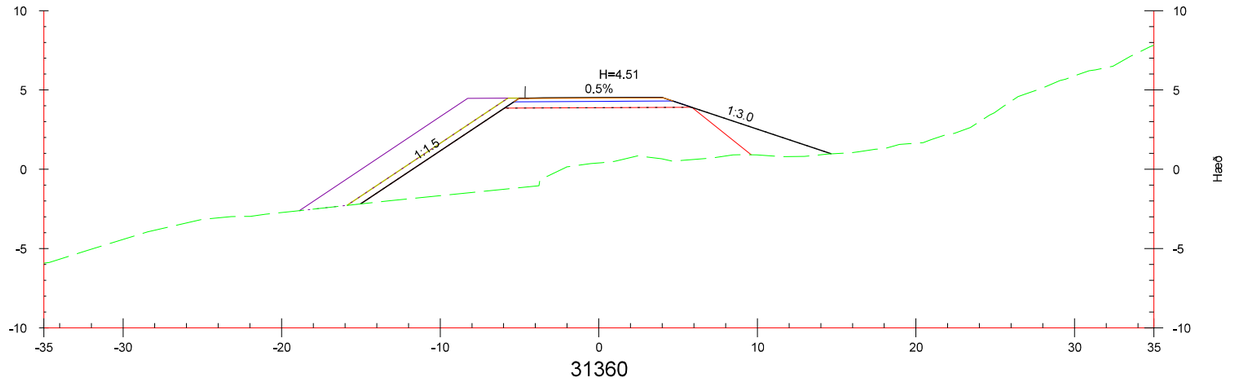

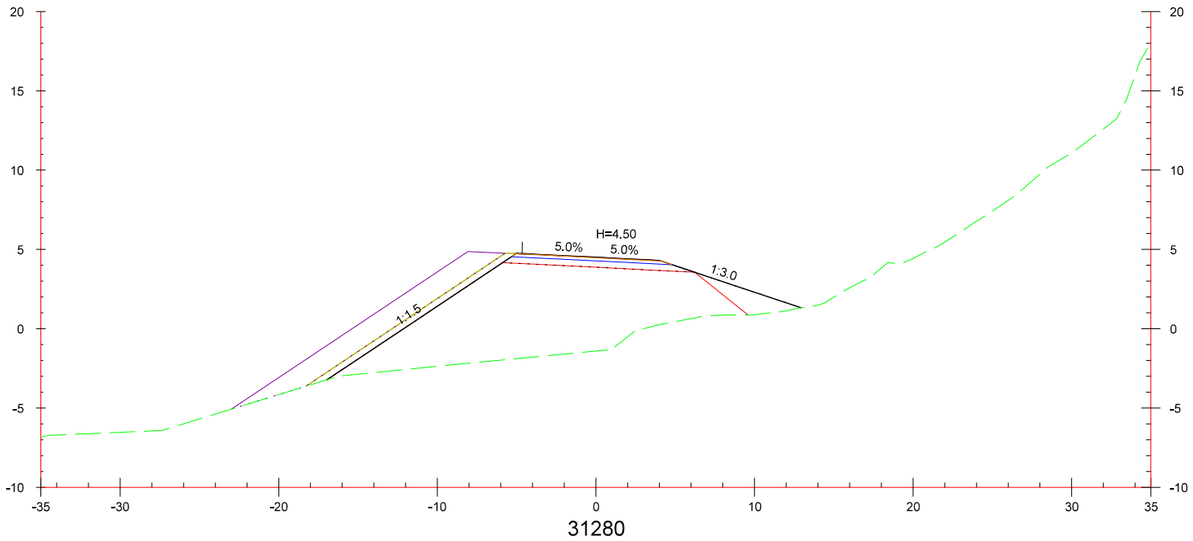

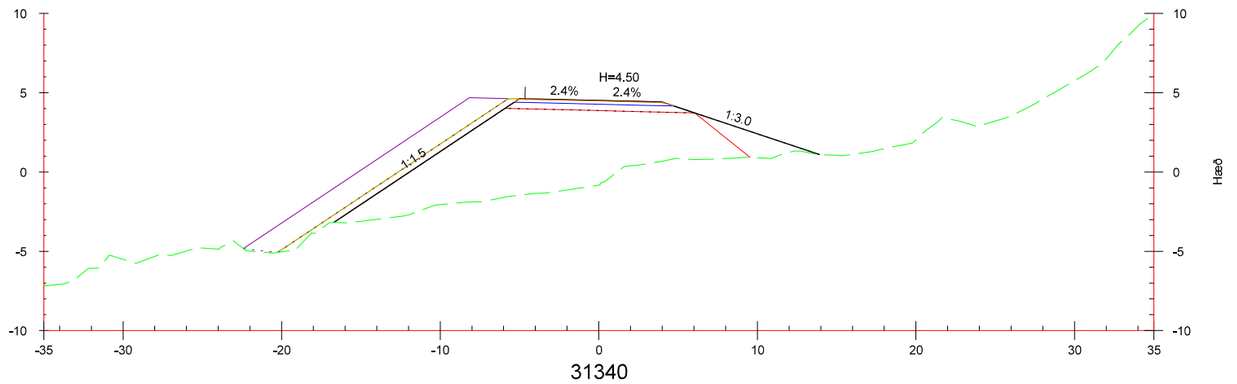

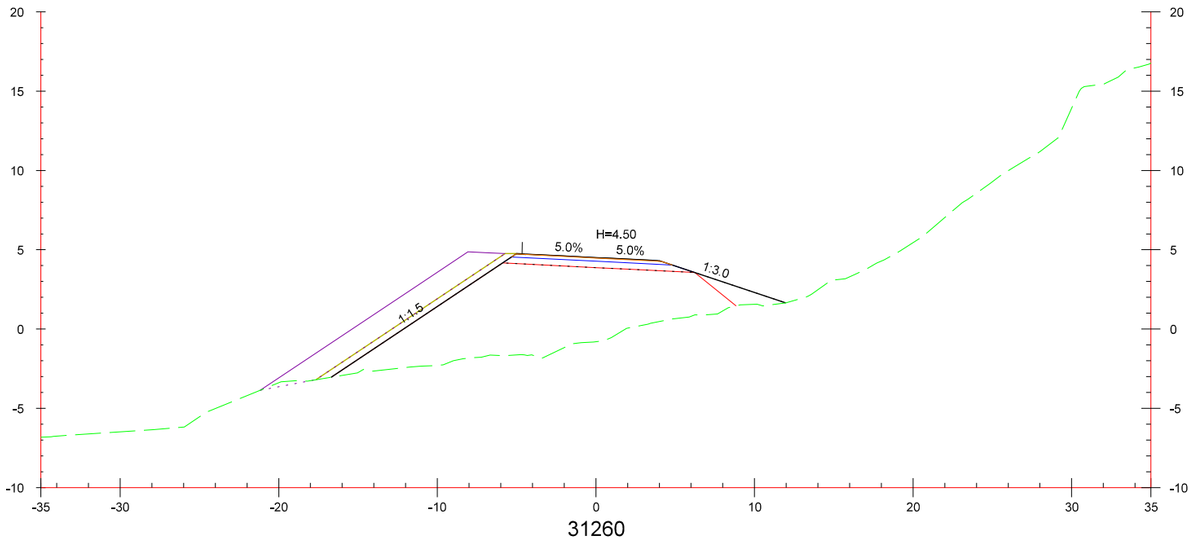

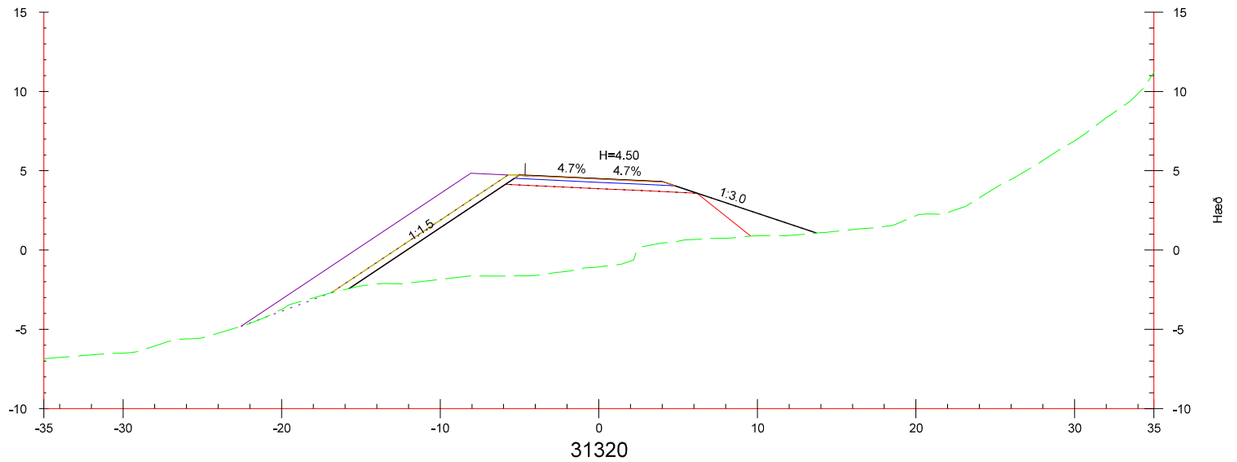

Þversnið
Mkv. 1:400

60-38 Dynjandisheiði
Búðavík - Mjólká

ST. 31260 - 31360

Lína: D60-503F
Dags: 02.07.2020

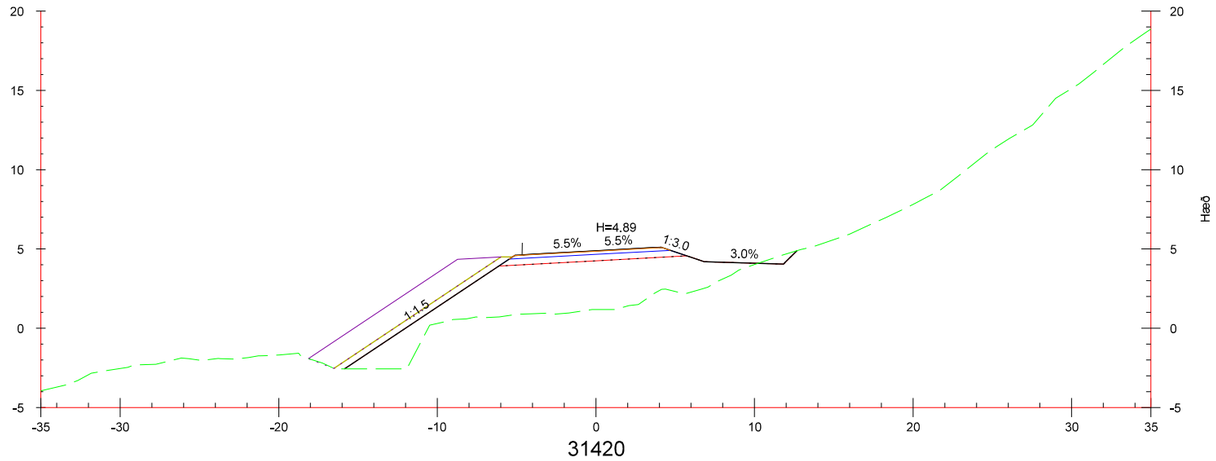

31420

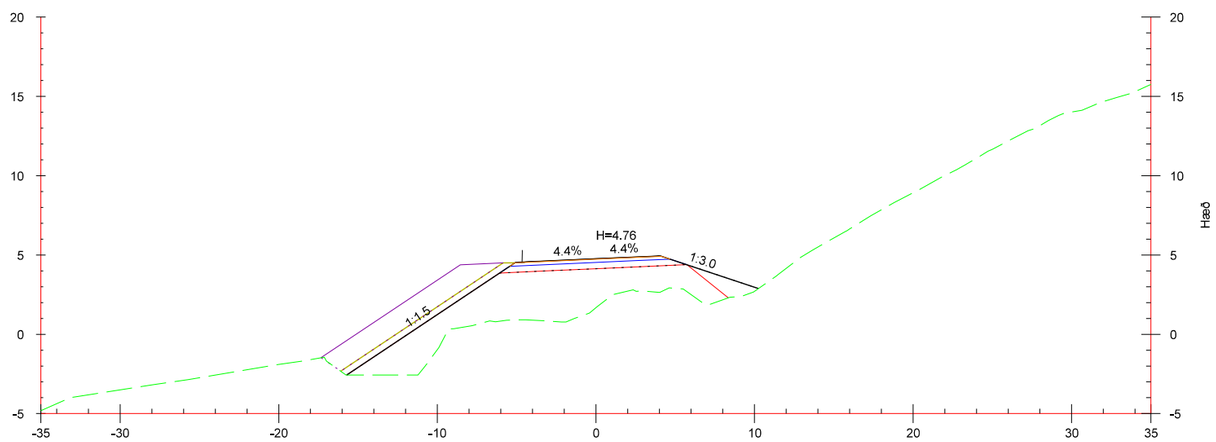

31400

31380

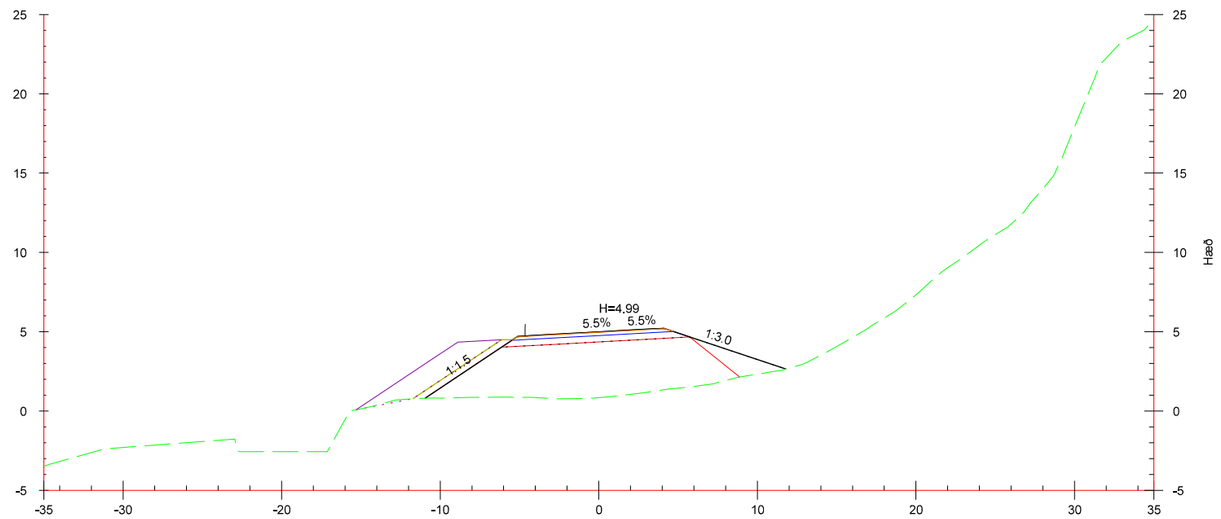

31460

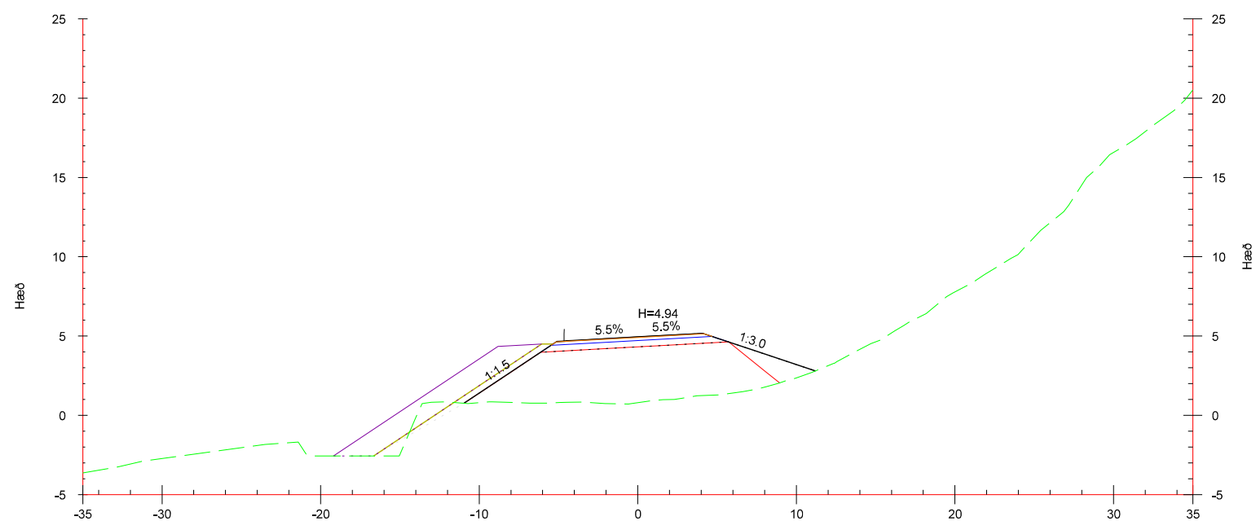

31440

Þversnið
Mkv. 1:400

60-38 Dynjandisheiði
Búðavík - Mjólká

ST. 31380 - 31460

Lína: D60-503F
Dags: 02.07.2020

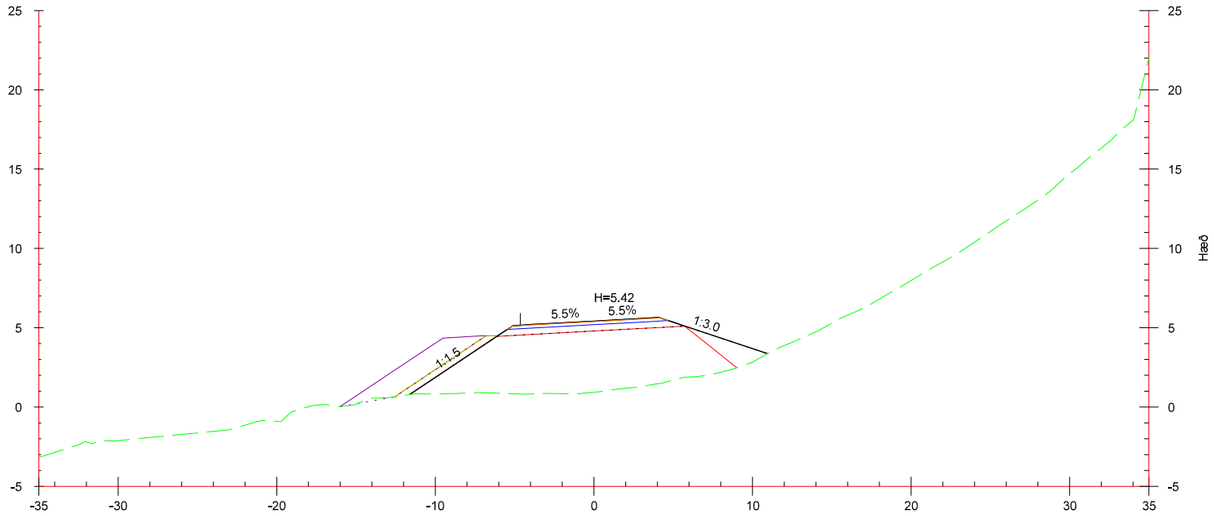

31500

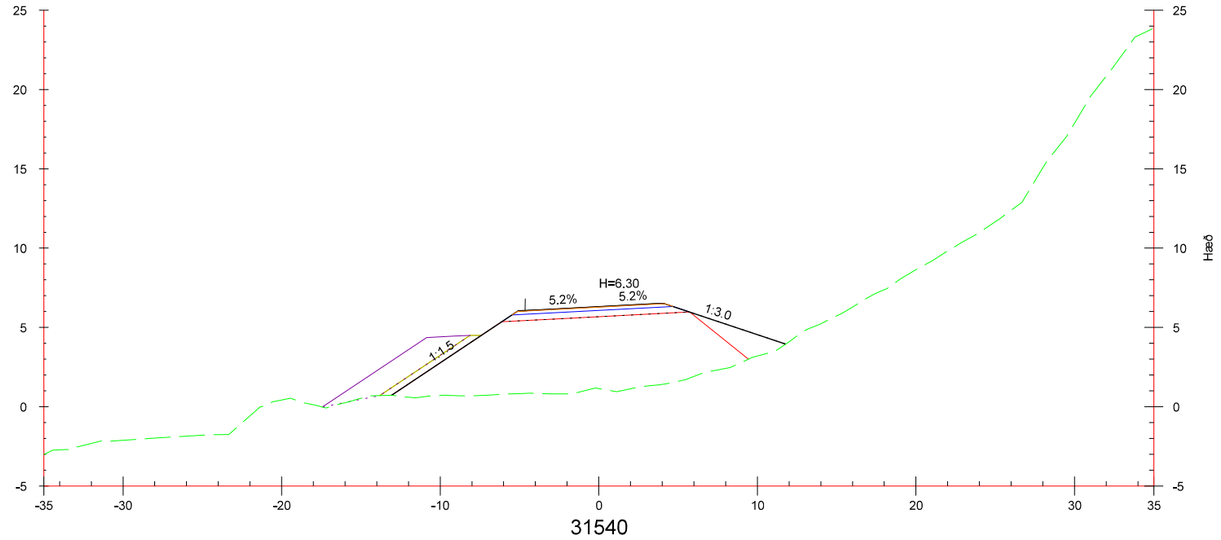

31540

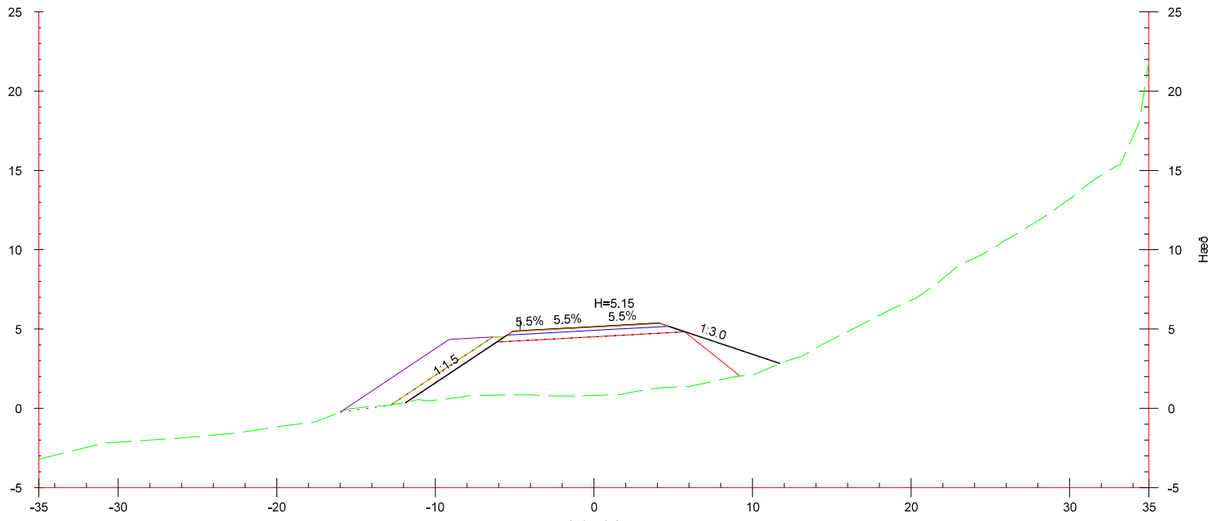

31480

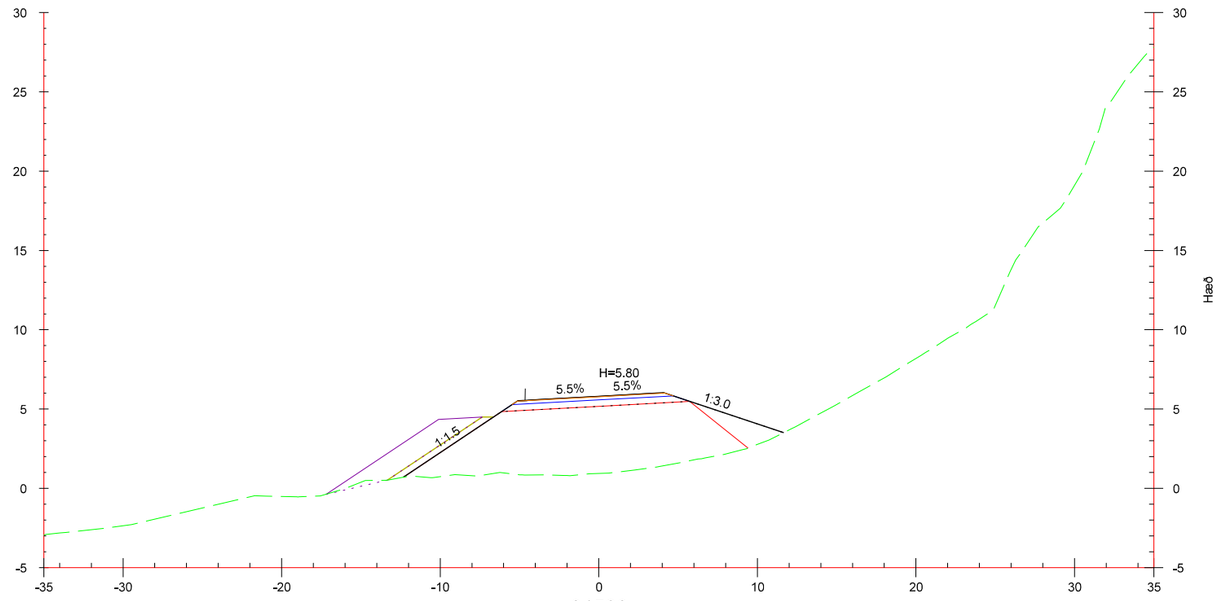

31520

Þversnið
Mkv. 1:400

60-38 Dynjandisheiði
Búðavík - Mjólká

ST. 31480 - 31540

Lína: D60-503F
Dags: 02.07.2020

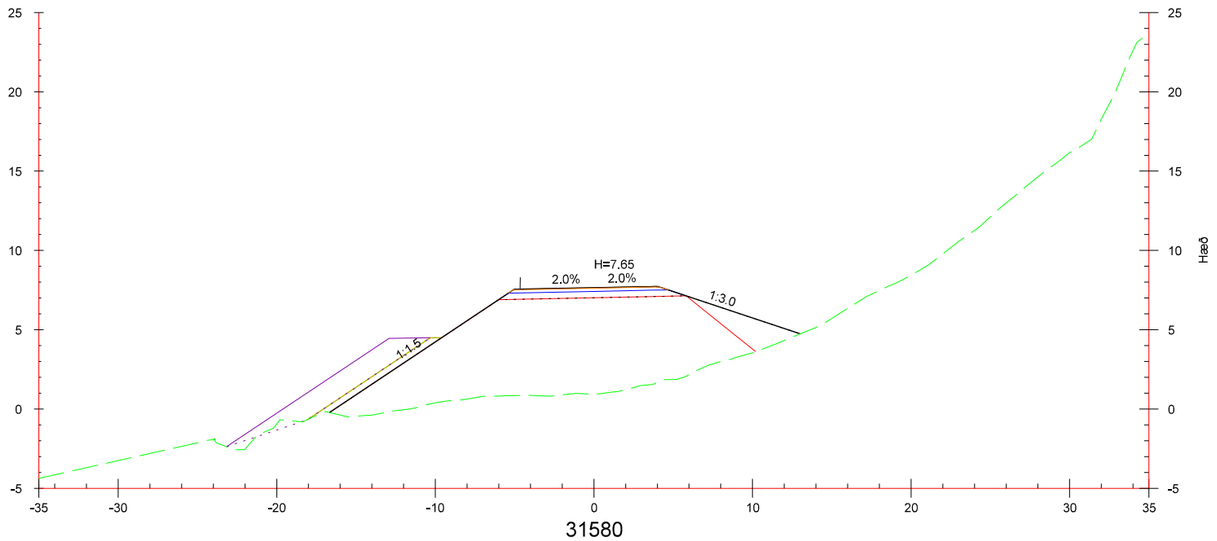

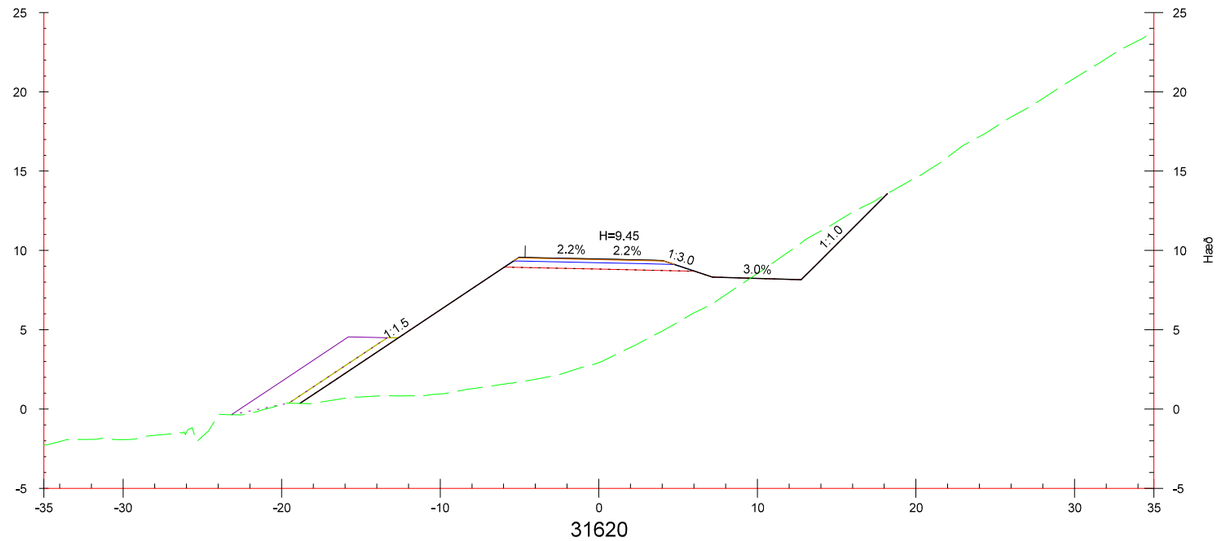

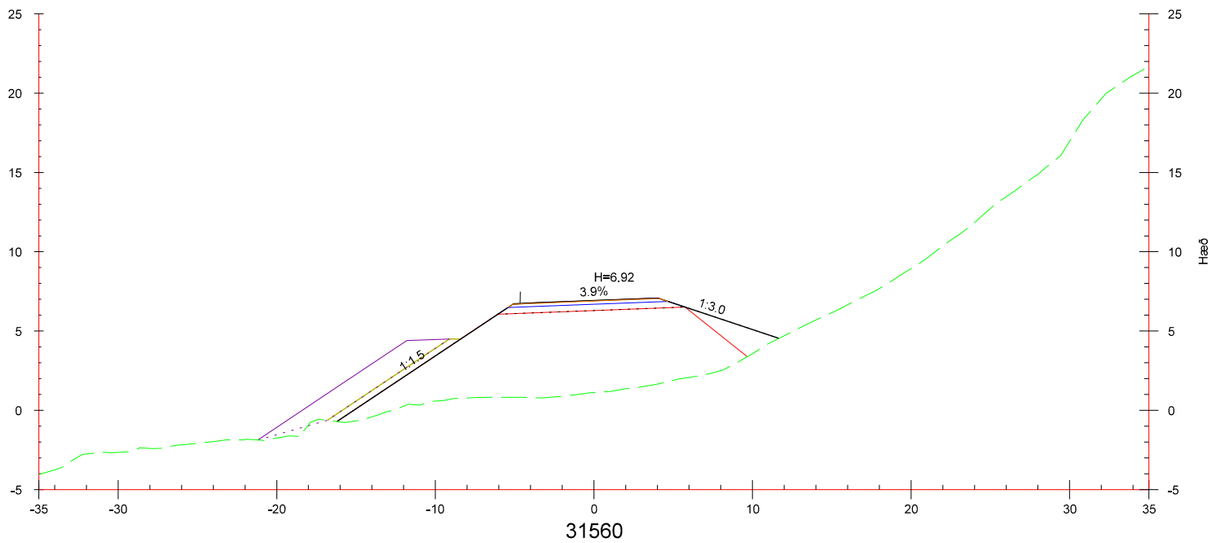

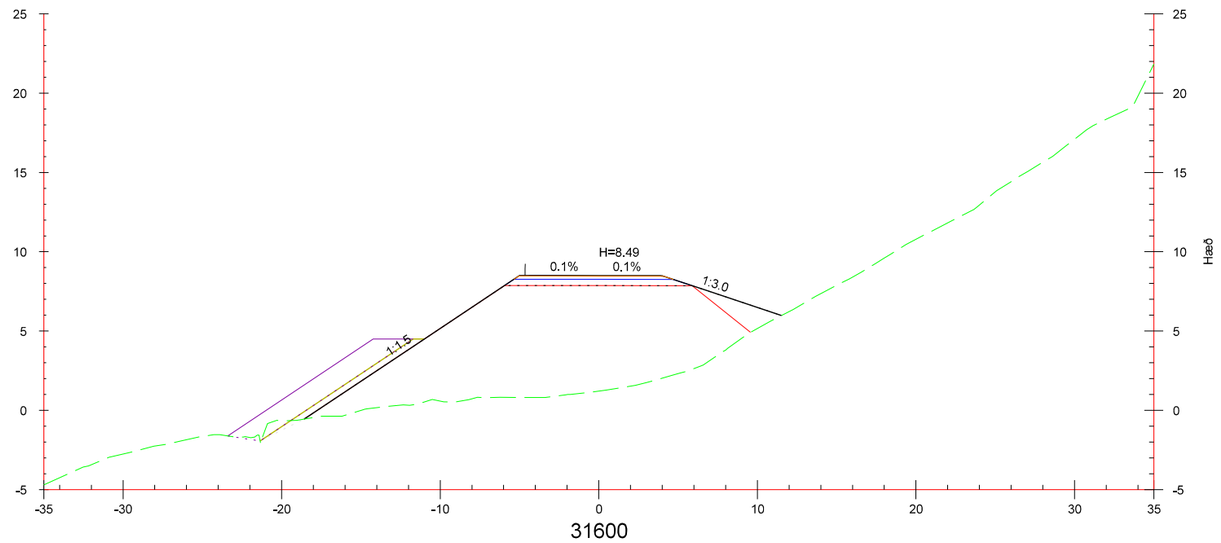

Þversnið
Mkv. 1:400

60-38 Dynjandisheiði
Búðavík - Mjólká

ST. 31560 - 31620

Lína: D60-503F
Dags: 02.07.2020

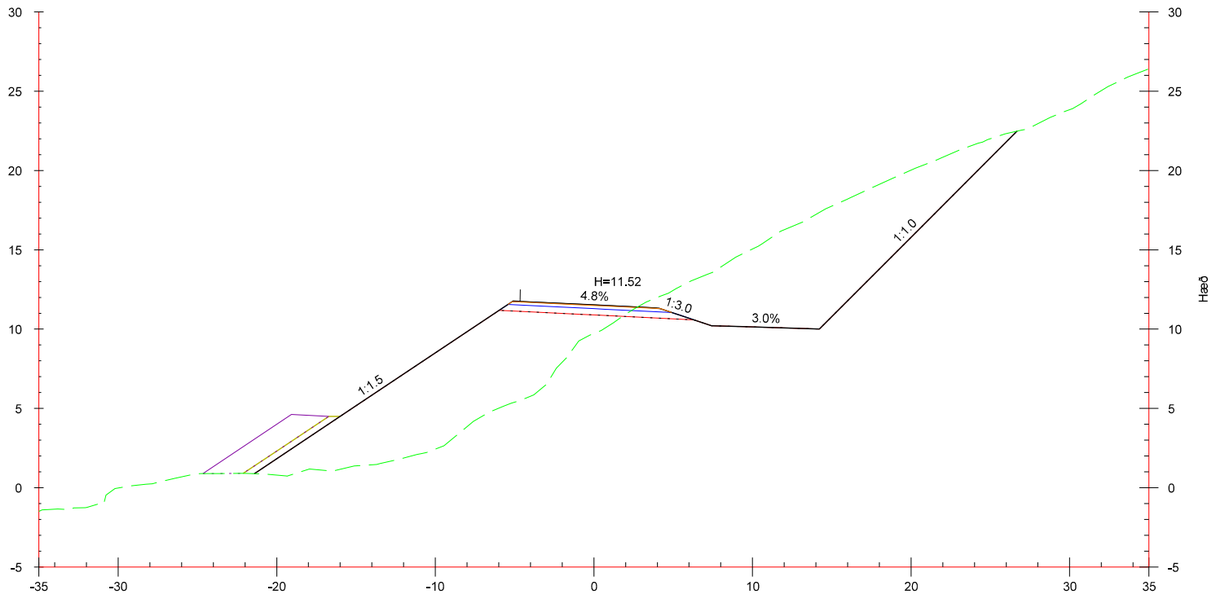

31660

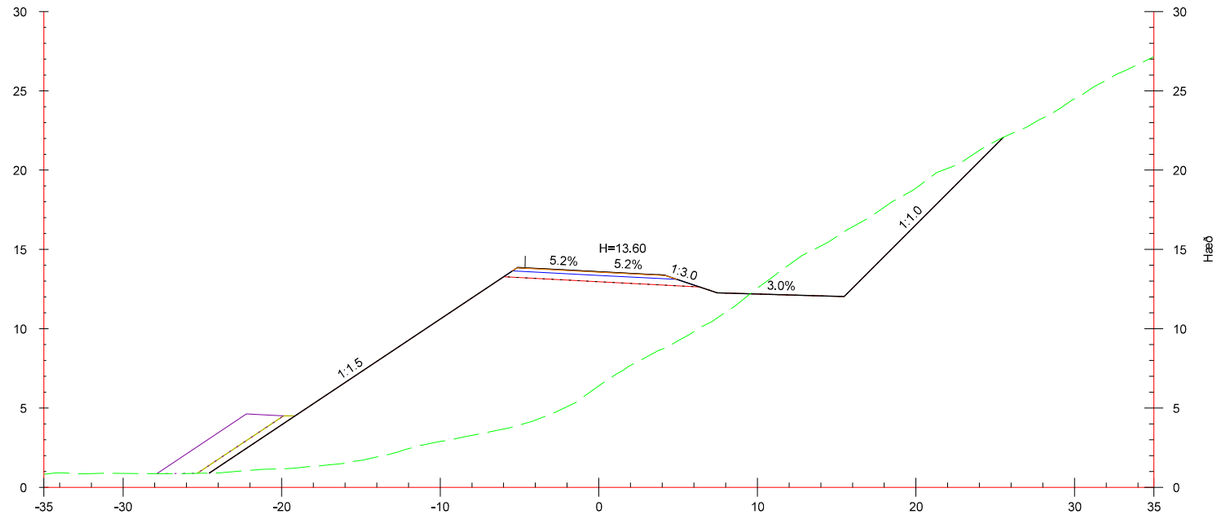

31700

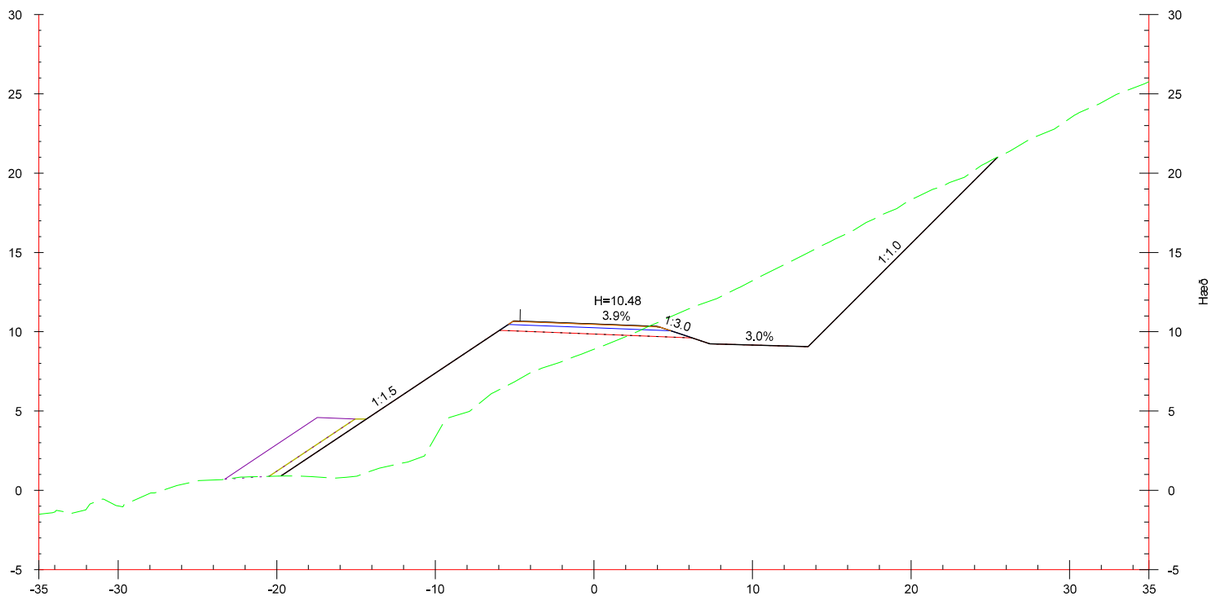

31640

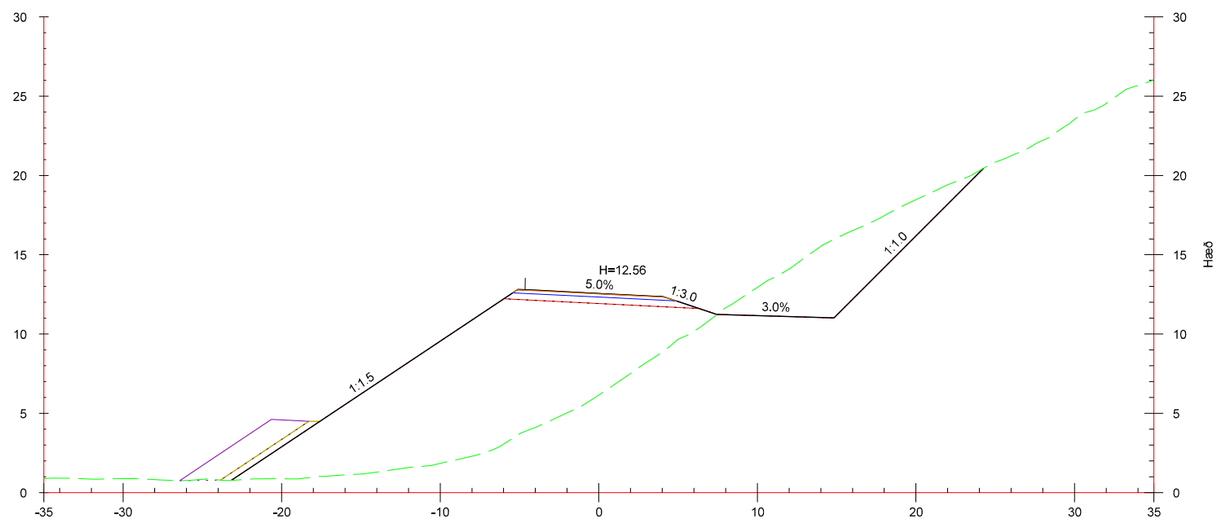

31680

Þversnið
Mkv. 1:400

60-38 Dynjandisheiði
Búðavík - Mjólká

ST. 31640 - 31700

Lína: D60-503F
Dags: 02.07.2020

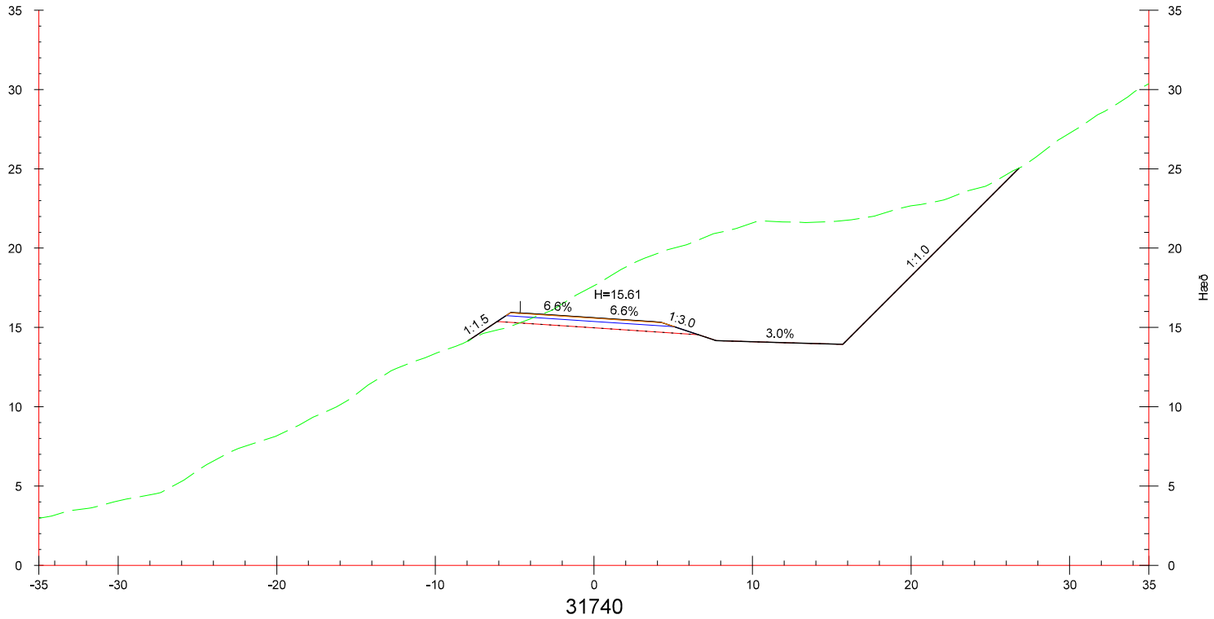

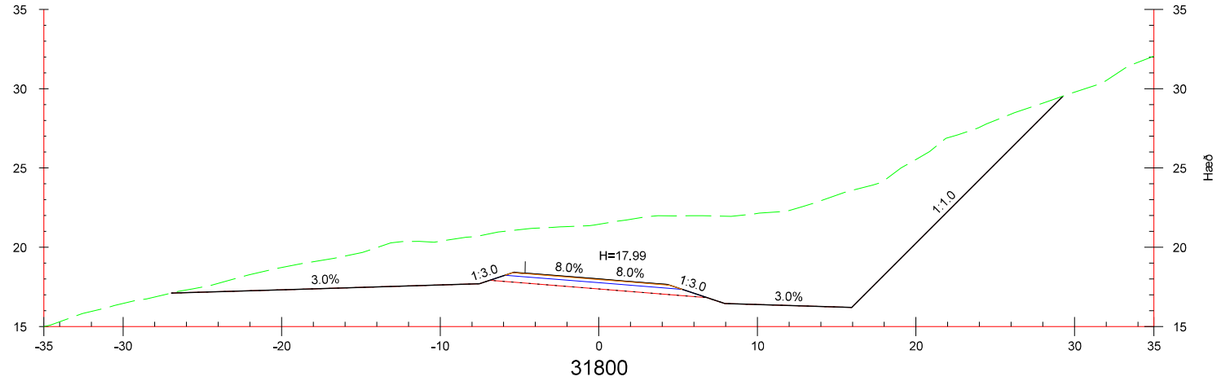

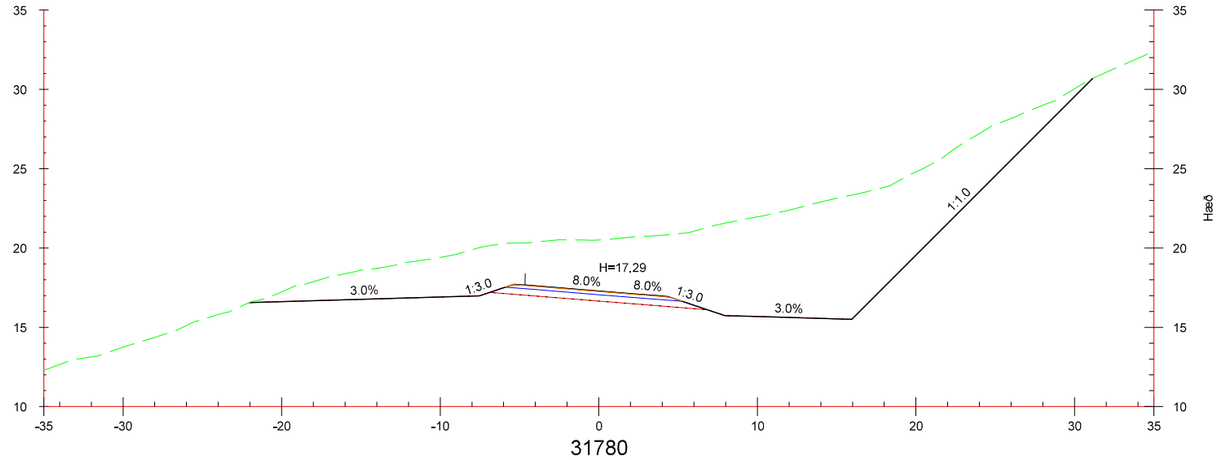

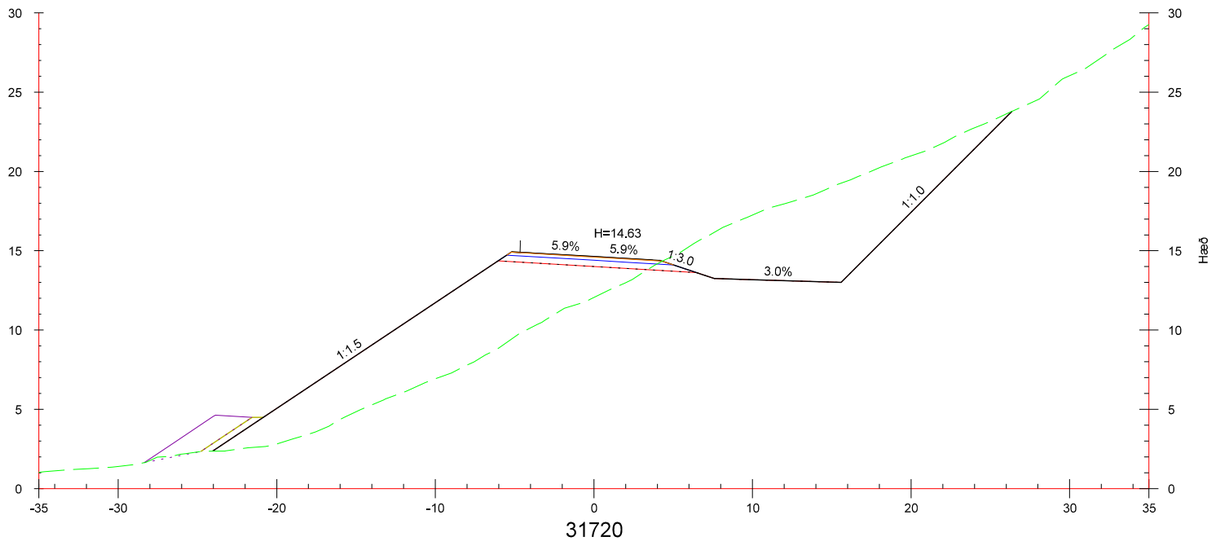

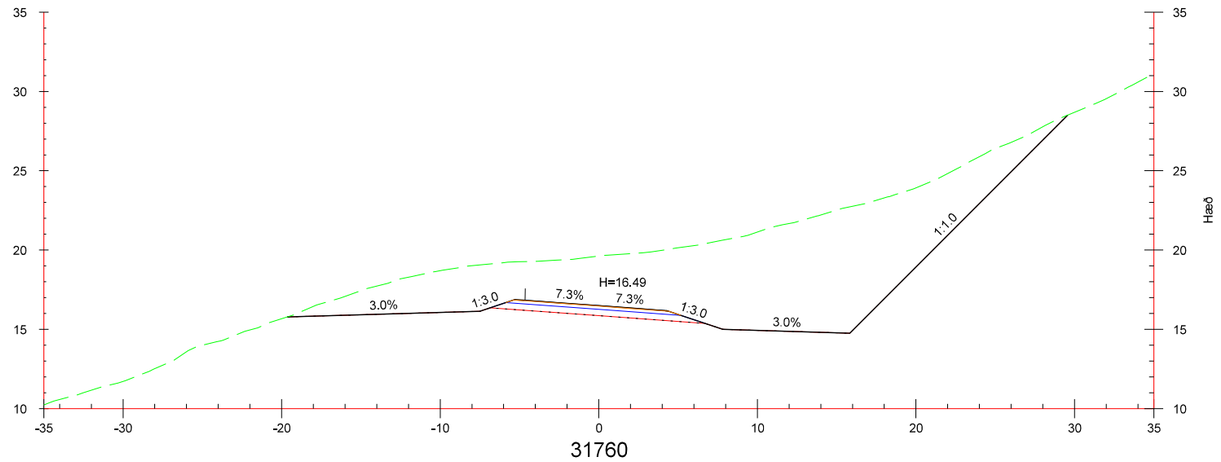

Þversnið
Mkv. 1:400

60-38 Dynjandisheiði
Búðavík - Mjólká

ST. 31720 - 31800

Lína: D60-503F
Dags: 02.07.2020

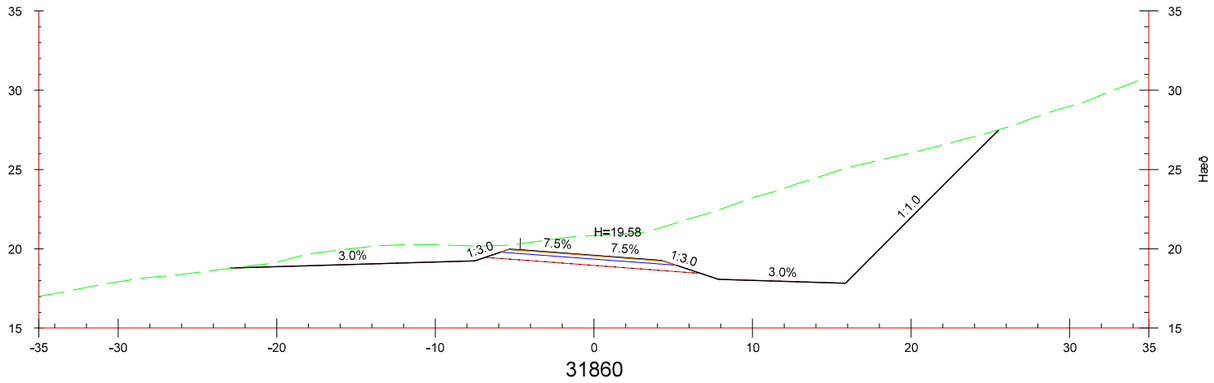

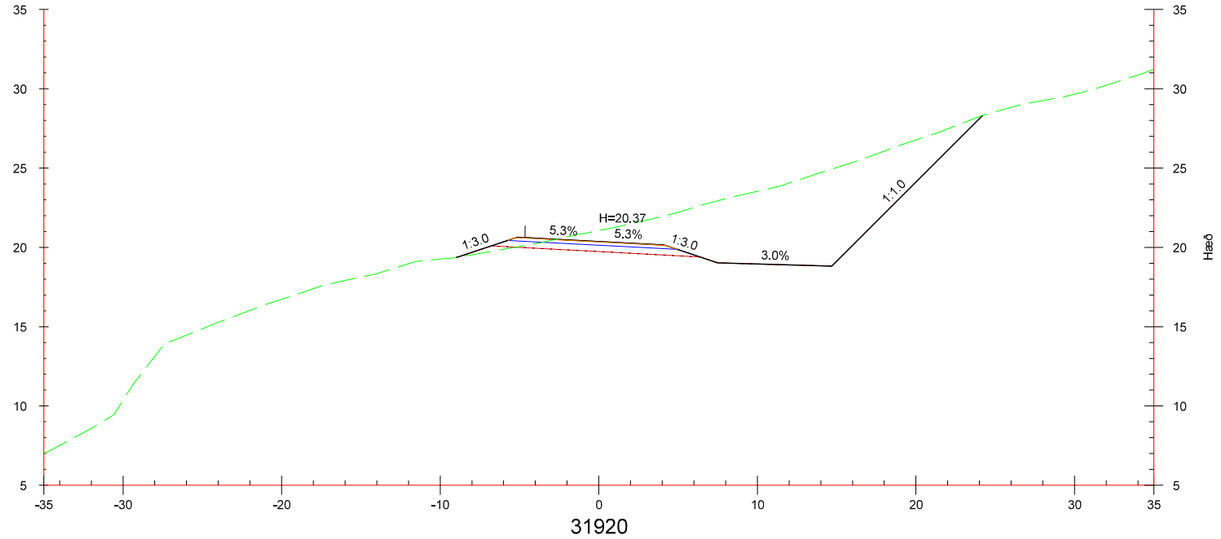

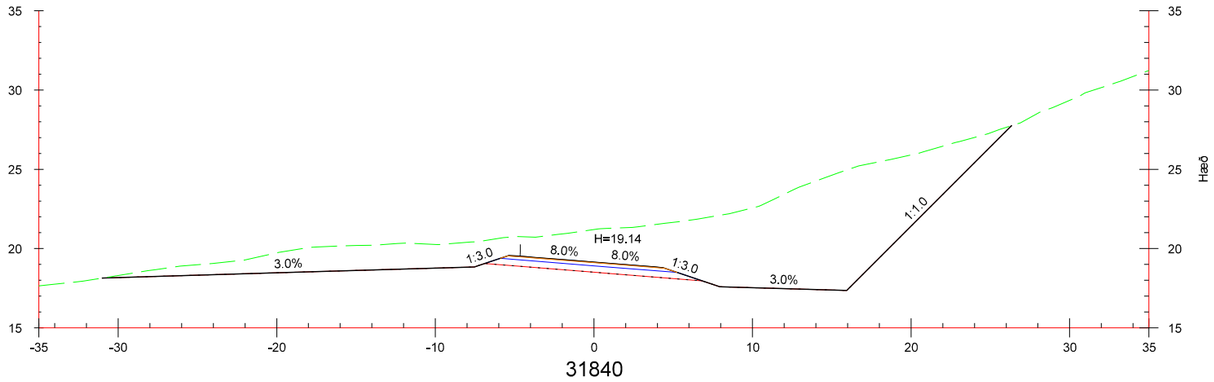

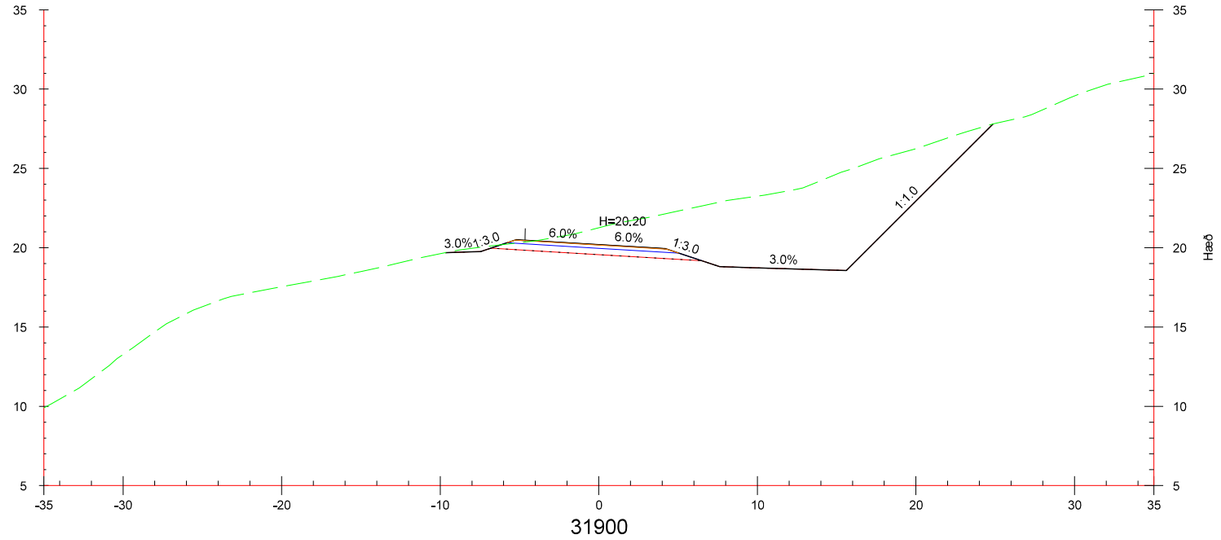

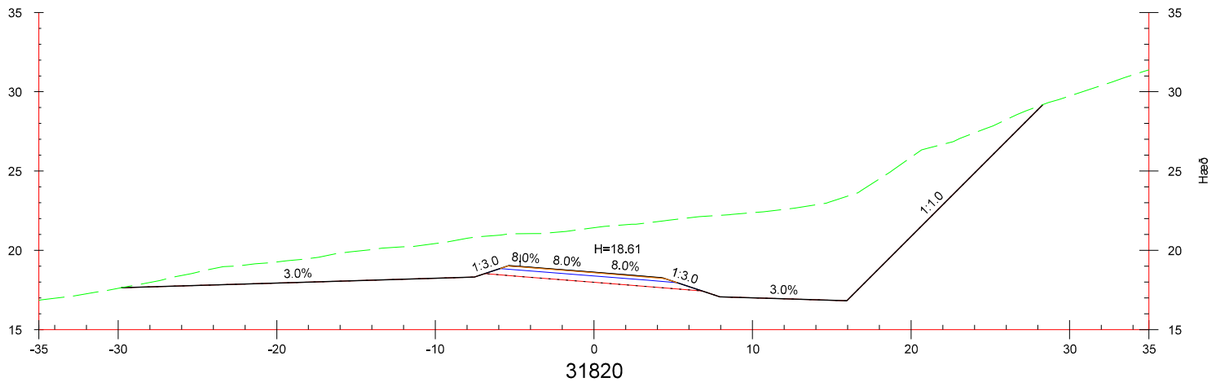

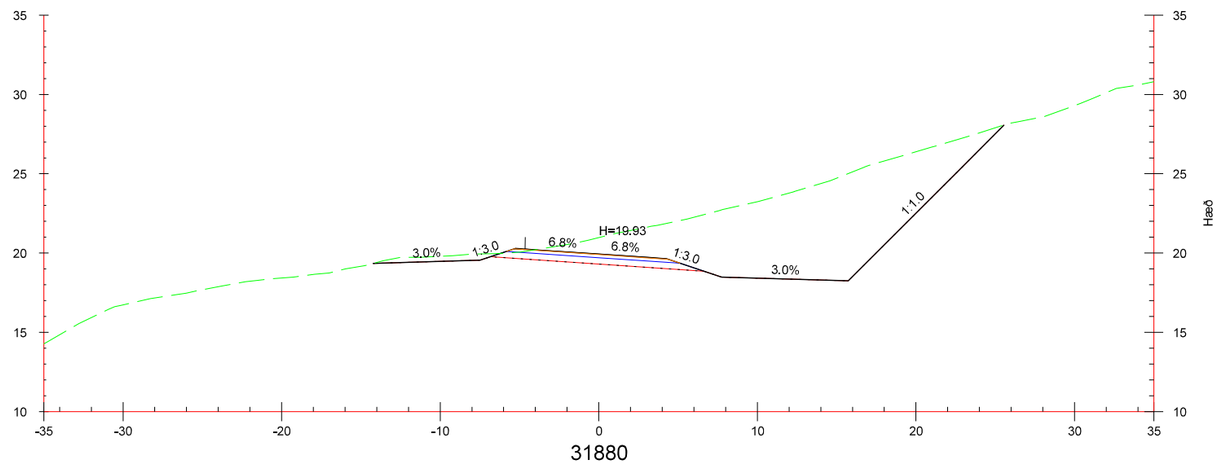

Þversnið
Mkv. 1:400

60-38 Dynjandisheiði
Búðavík - Mjólká

ST. 31820 - 31920

Lína: D60-503F
Dags: 02.07.2020

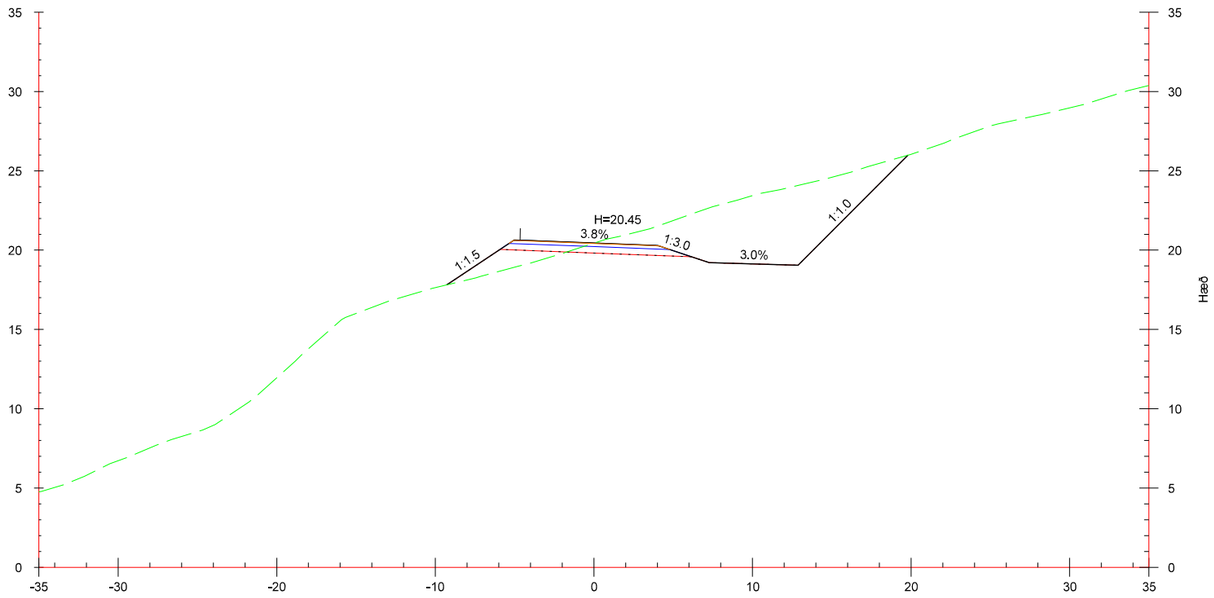

31960

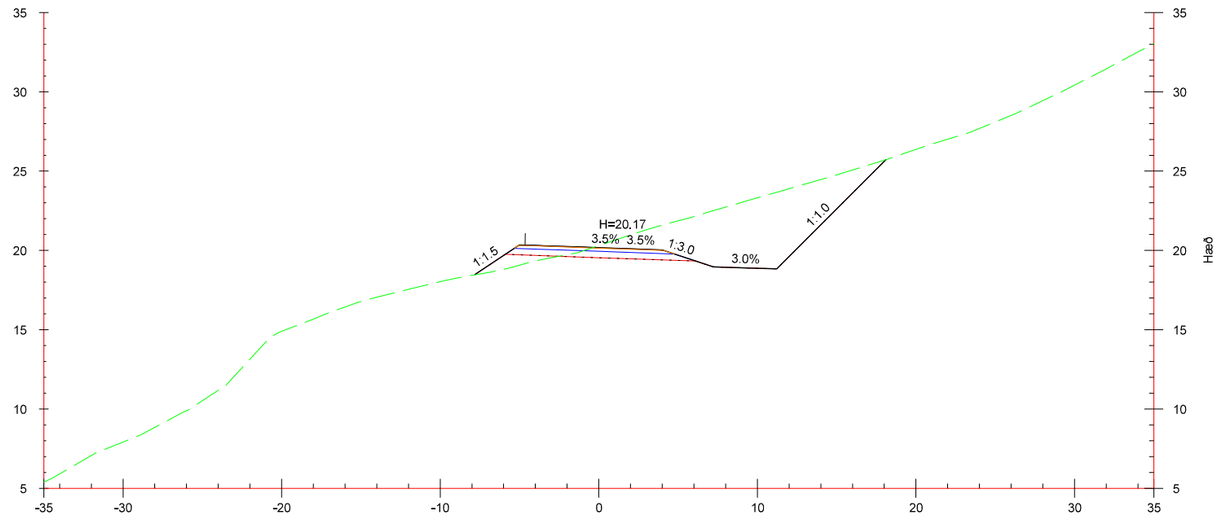

32000

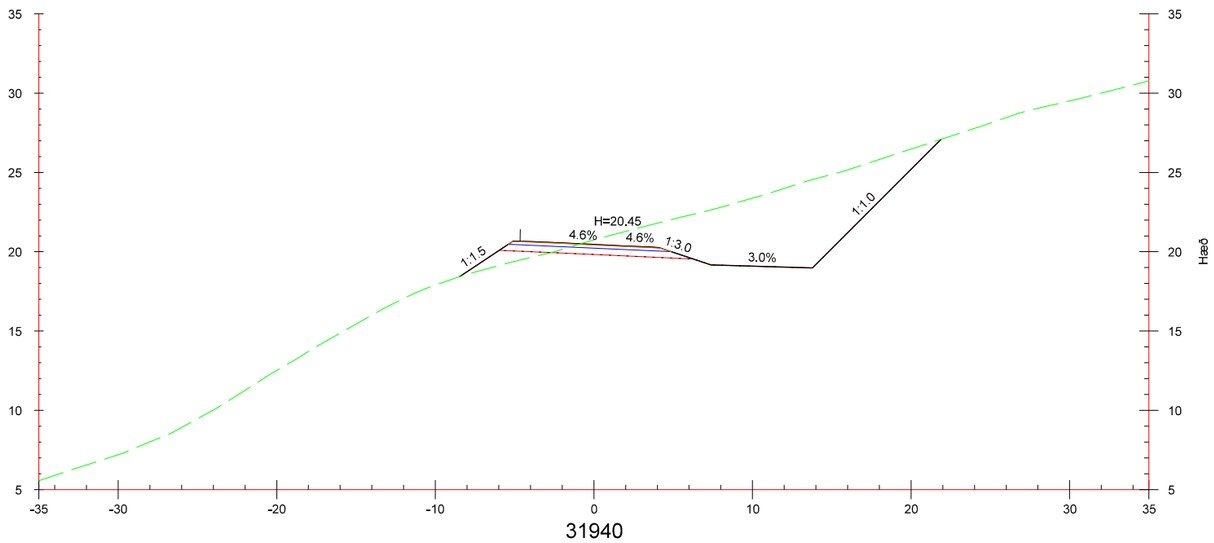

31940

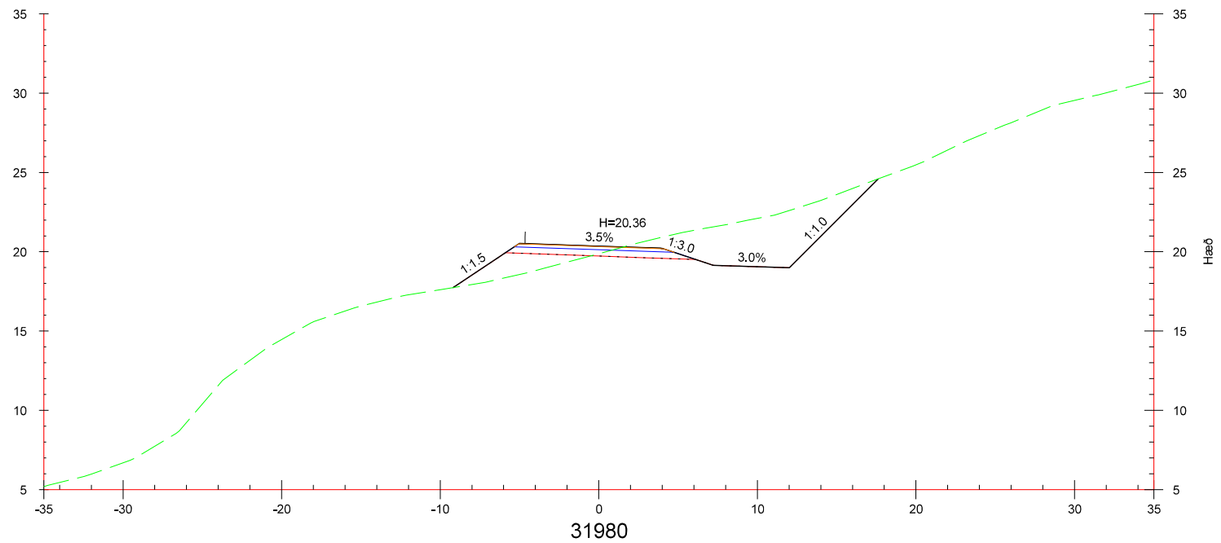

31980

Þversnið
Mkv. 1:400

60-38 Dynjandisheiði
Búðavík - Mjólká

ST. 31940 - 32000

Lína: D60-503F
Dags: 02.07.2020

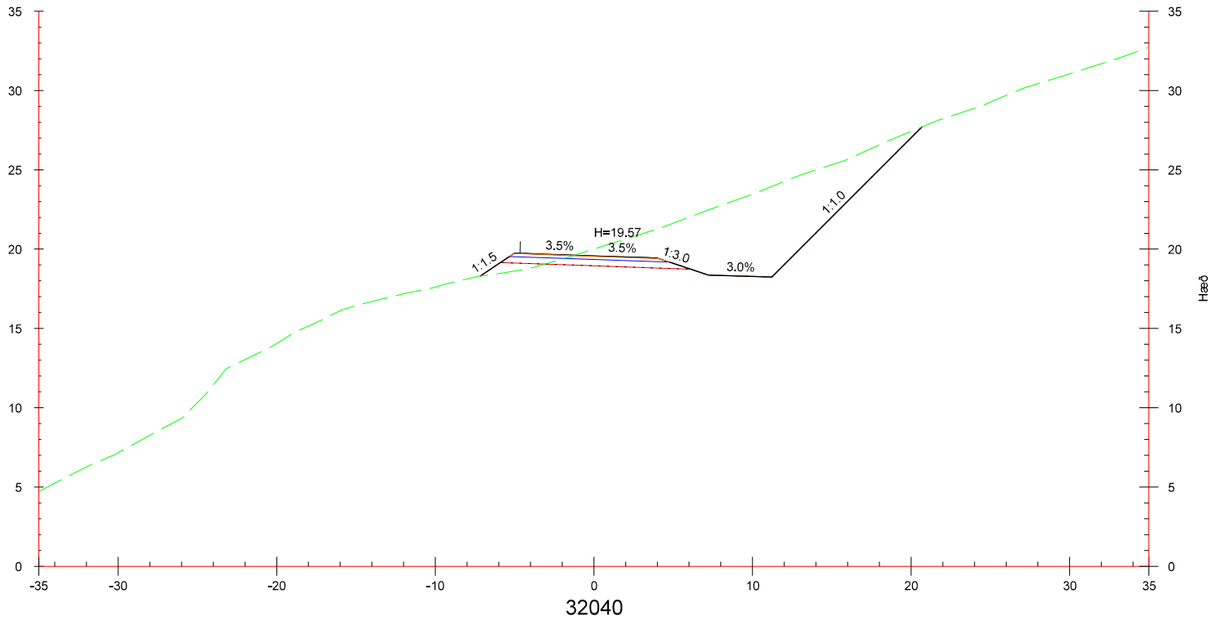

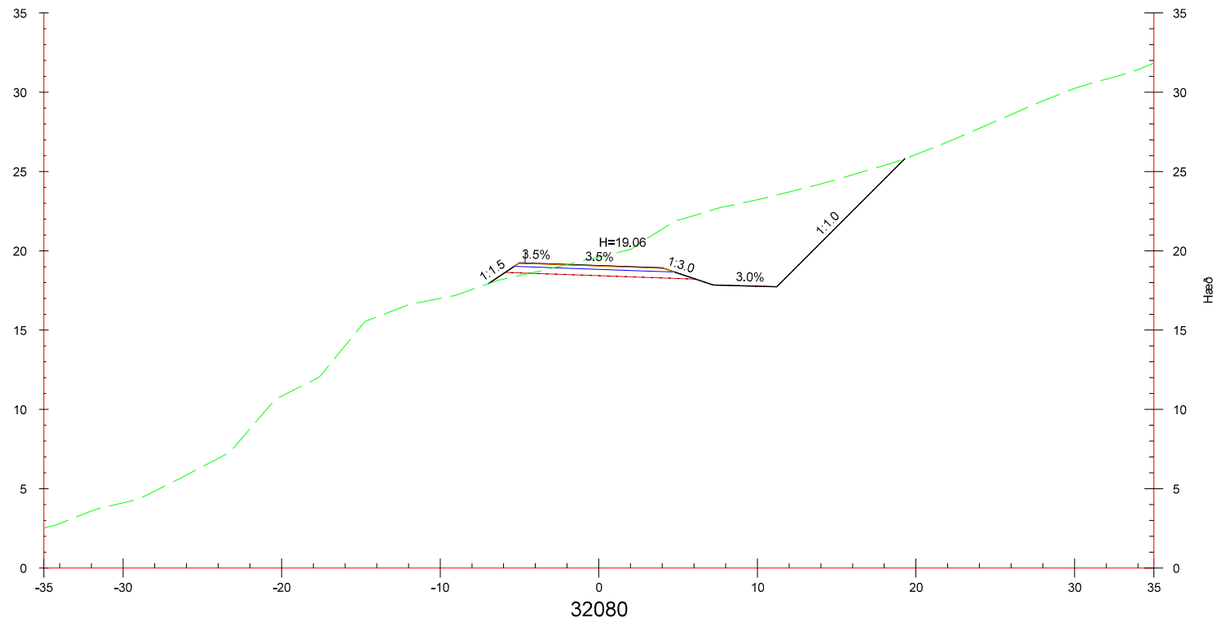

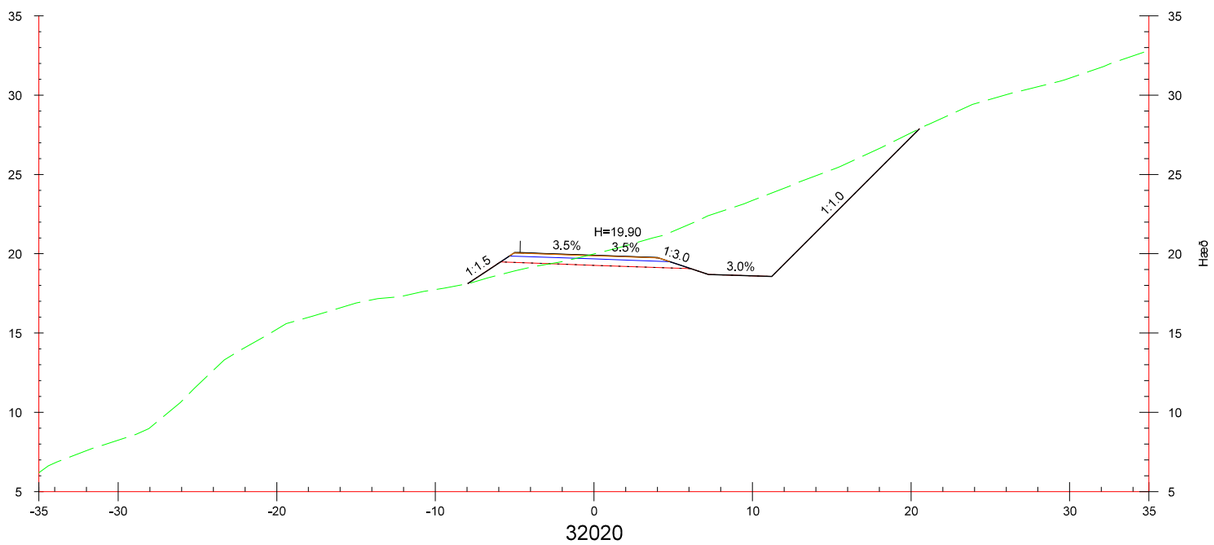

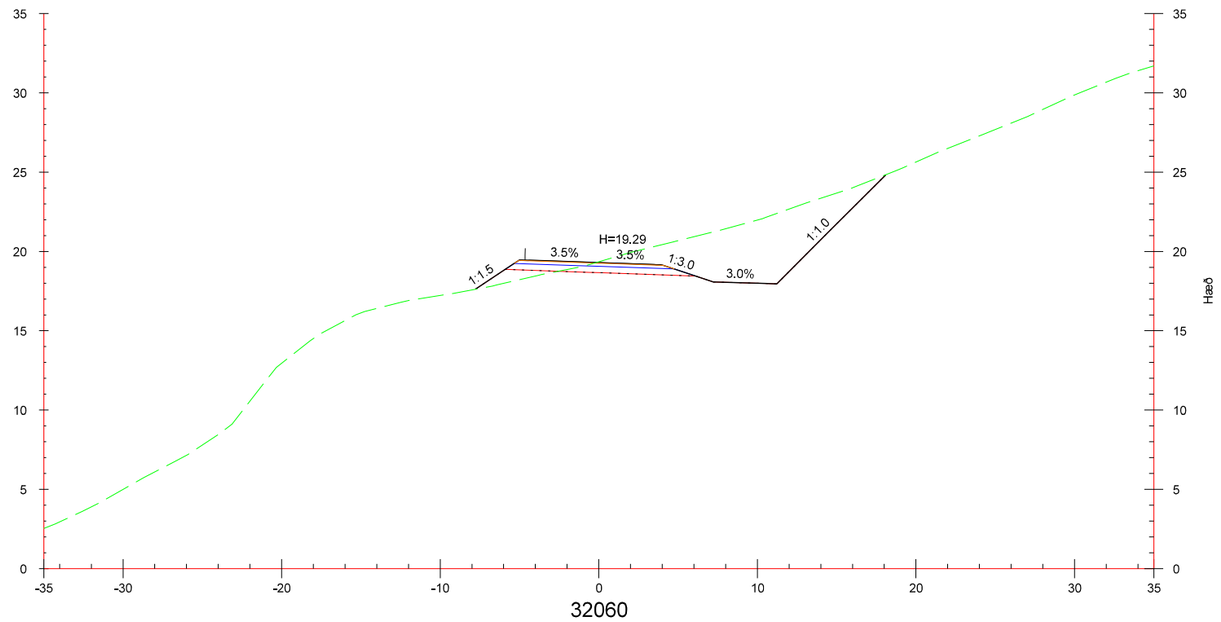

Þversnið
Mkv. 1:400

60-38 Dynjandisheiði
Búðavík - Mjólká

ST. 32020 - 32080

Lína: D60-503F
Dags: 02.07.2020

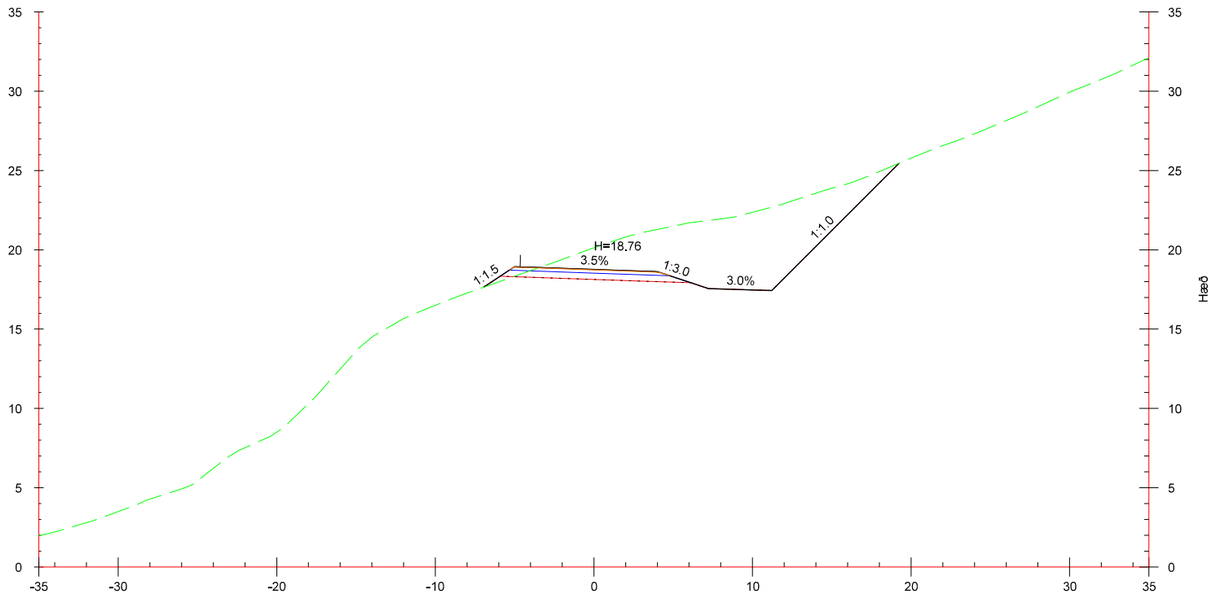

32120

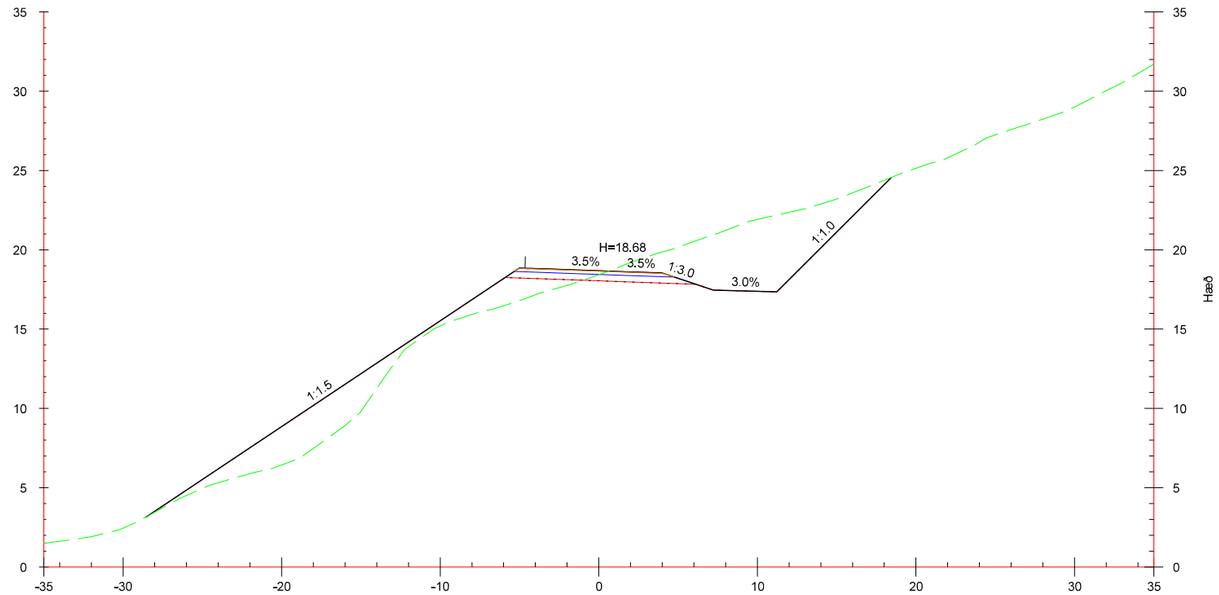

32160

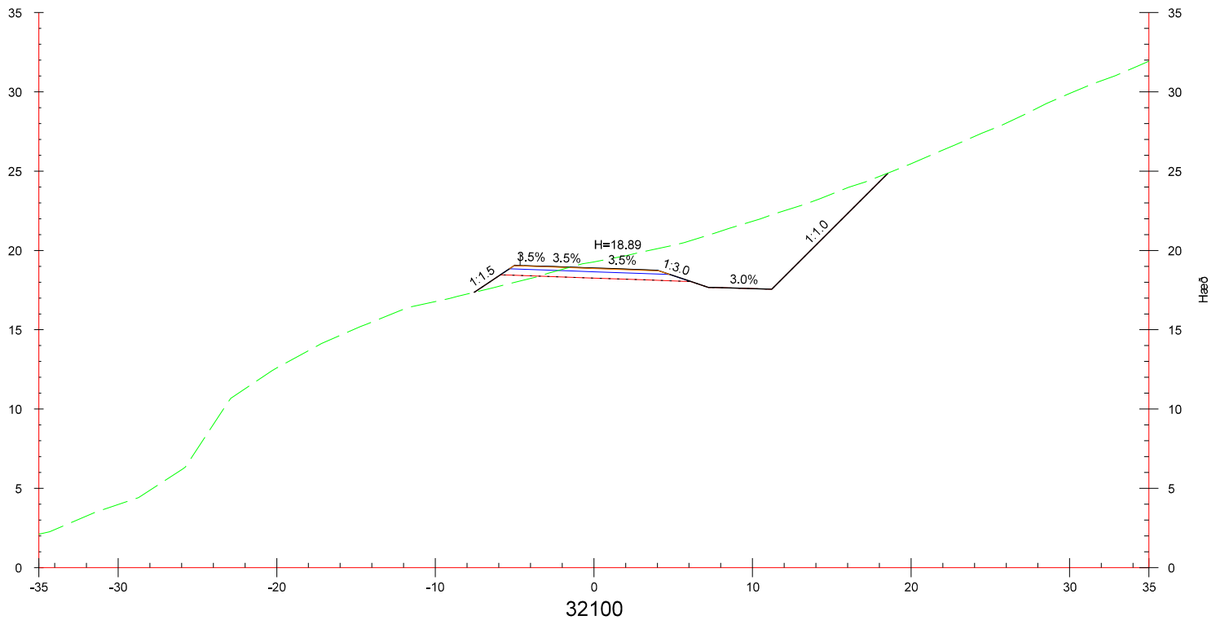

32100

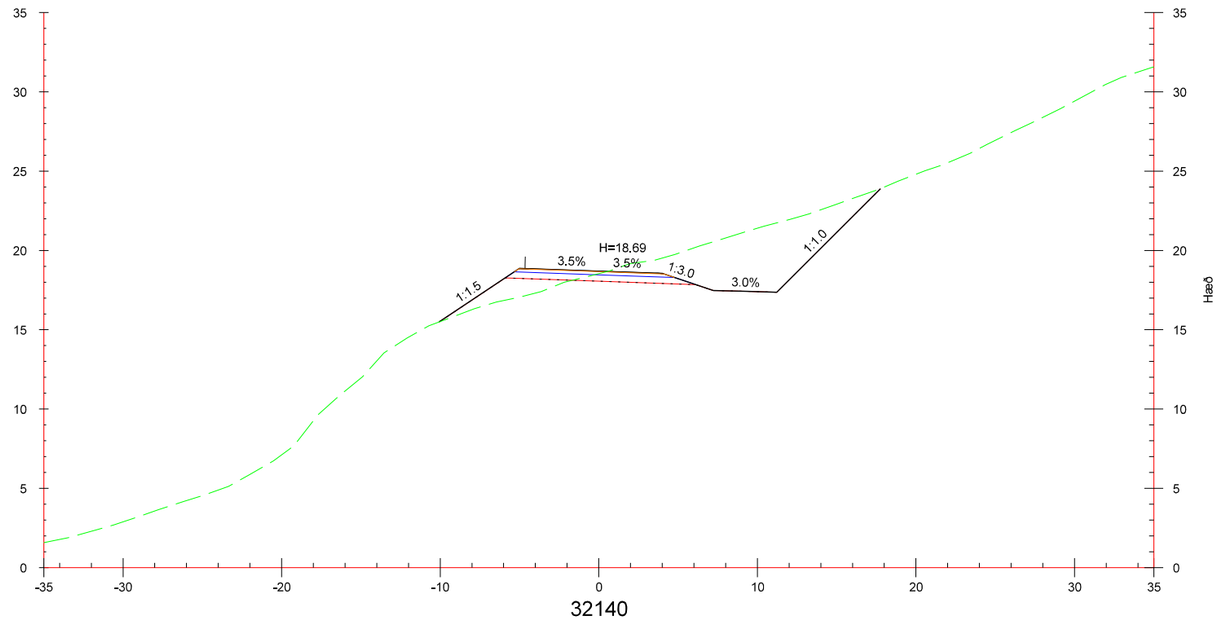

32140

Þversnið
Mkv. 1:400

60-38 Dynjandisheiði
Búðavík - Mjólká

ST. 32100 - 32160

Lína: D60-503F
Dags: 02.07.2020

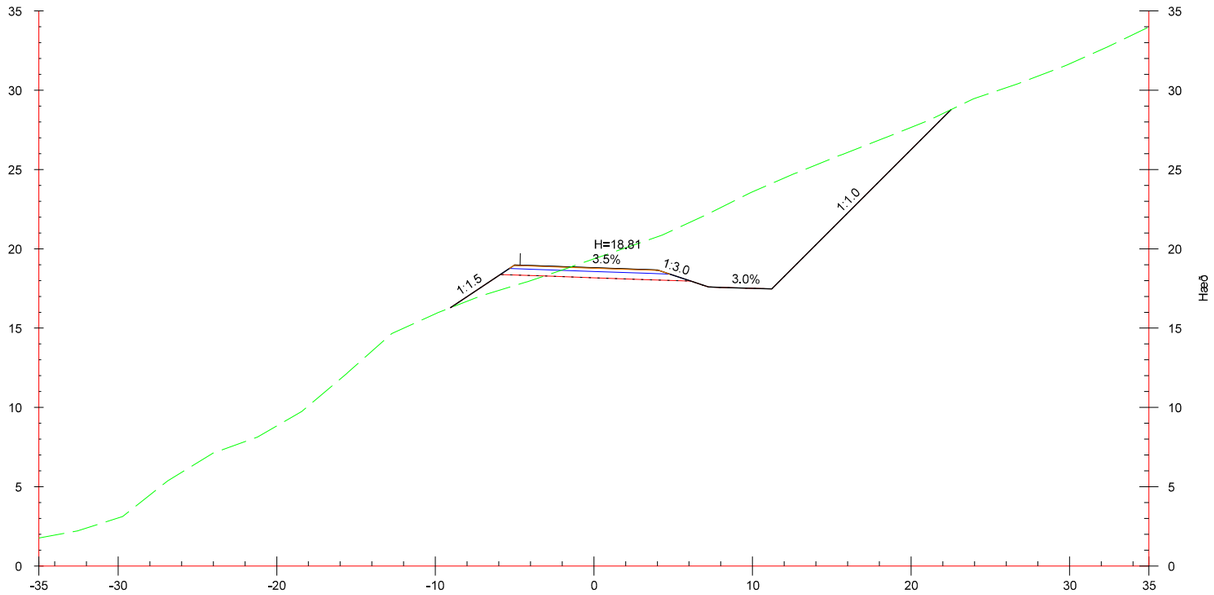

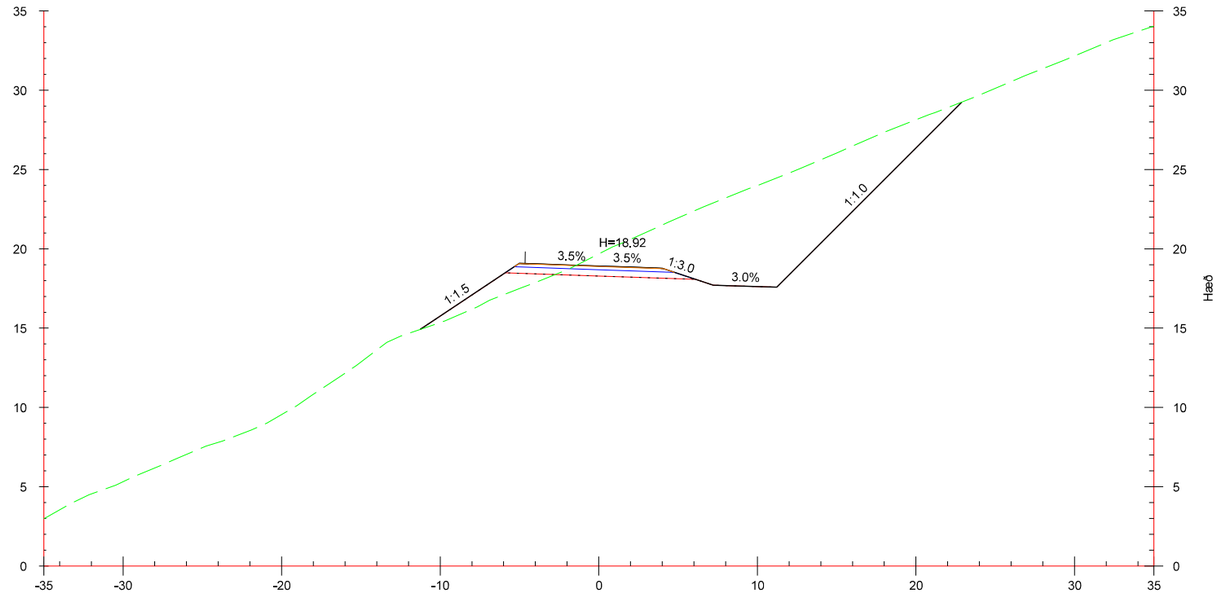

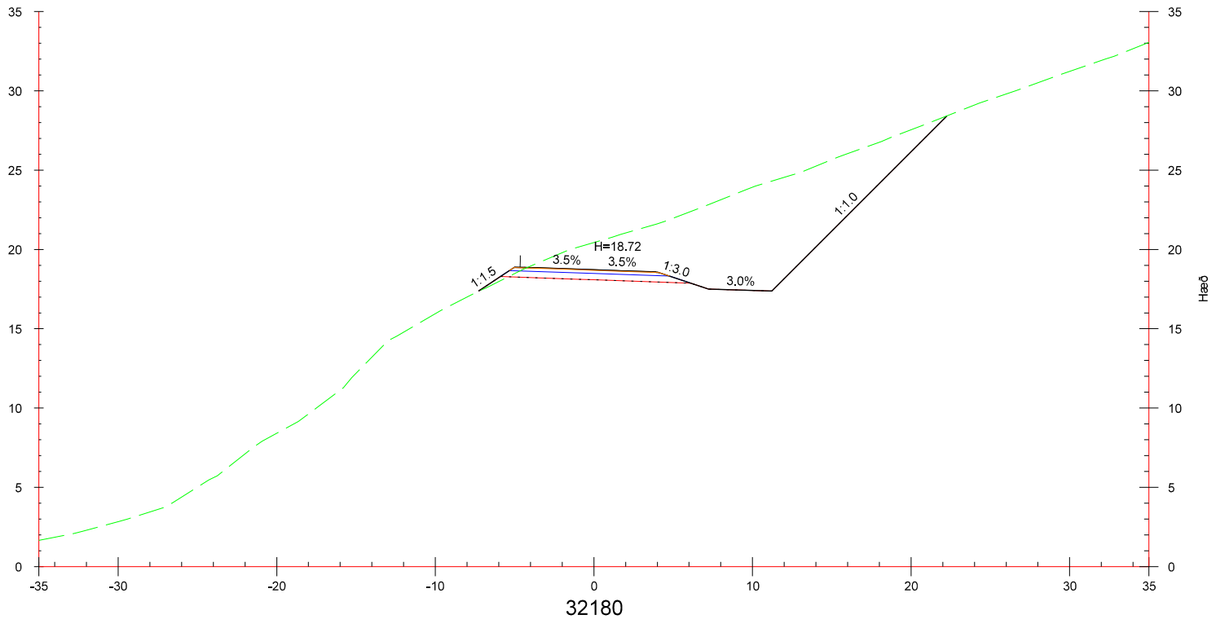

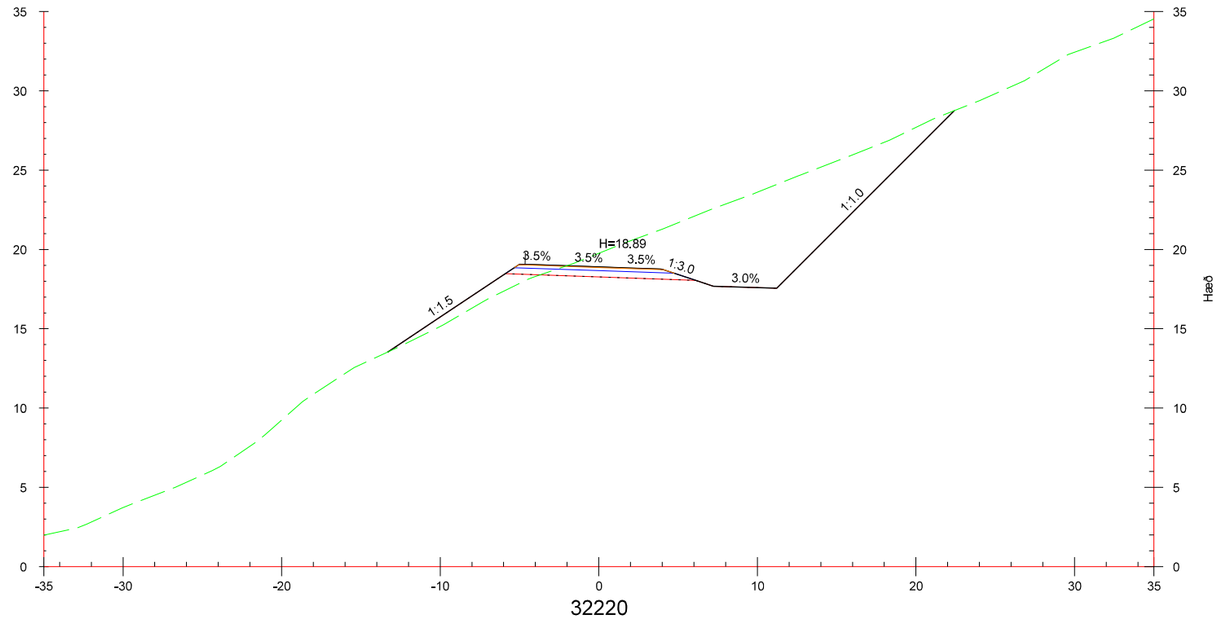

Þversnið
Mkv. 1:400

60-38 Dynjandisheiði
Búðavík - Mjólká

ST. 32180 - 32240

Lína: D60-503F
Dags: 02.07.2020

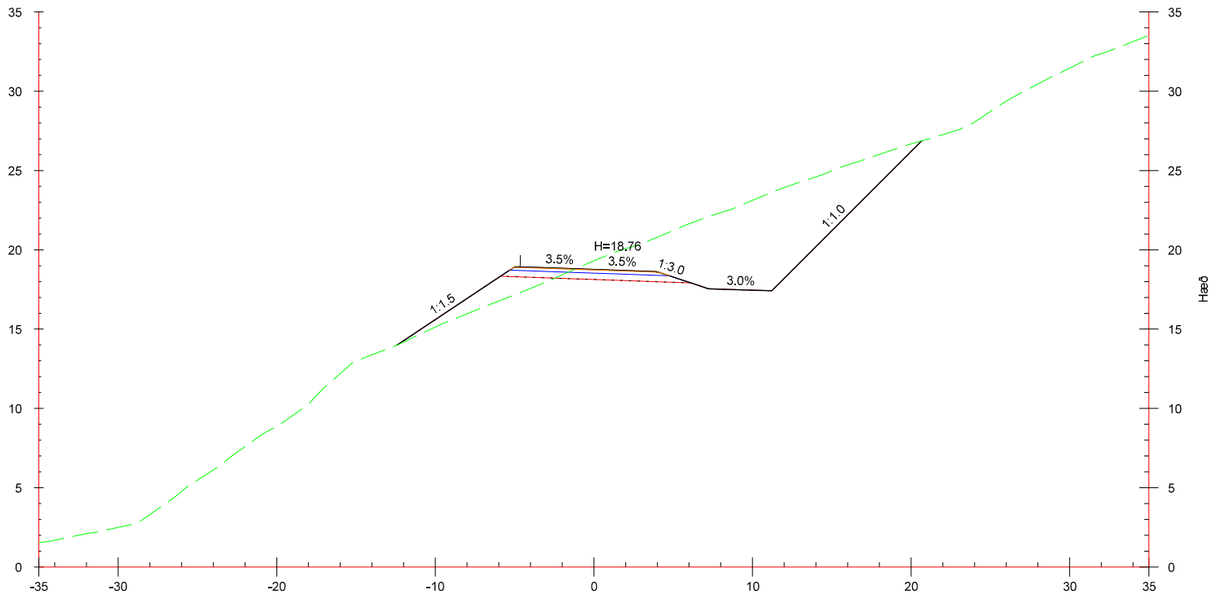

32280

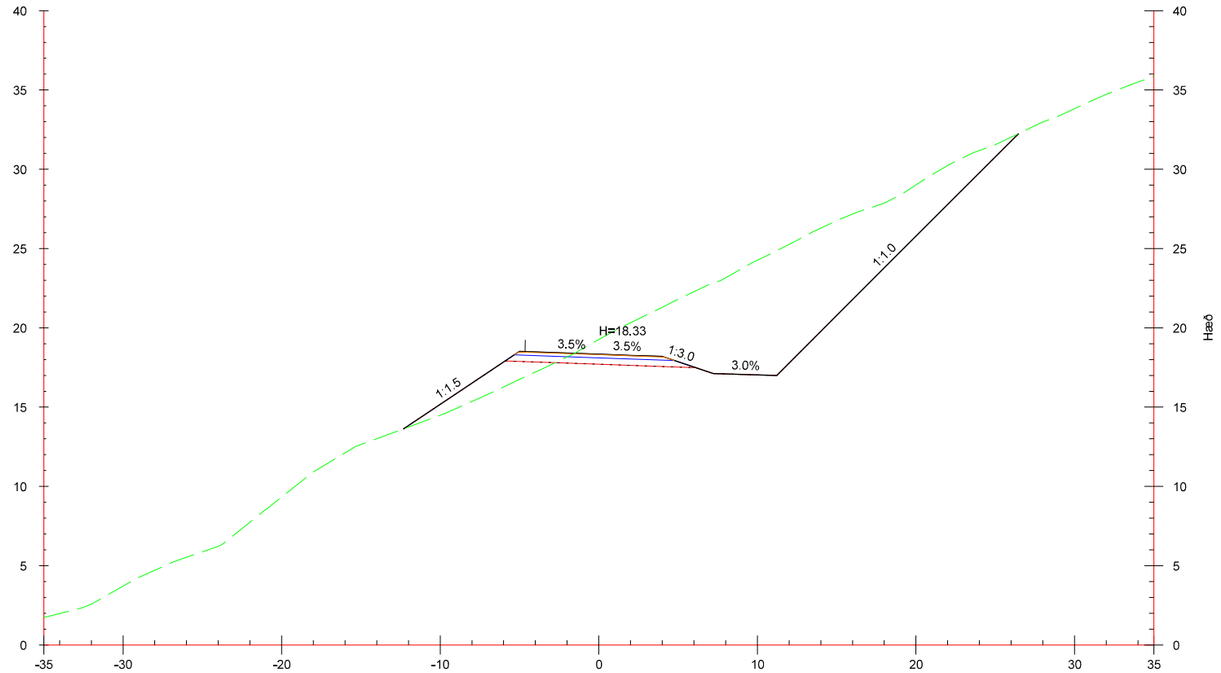

32320

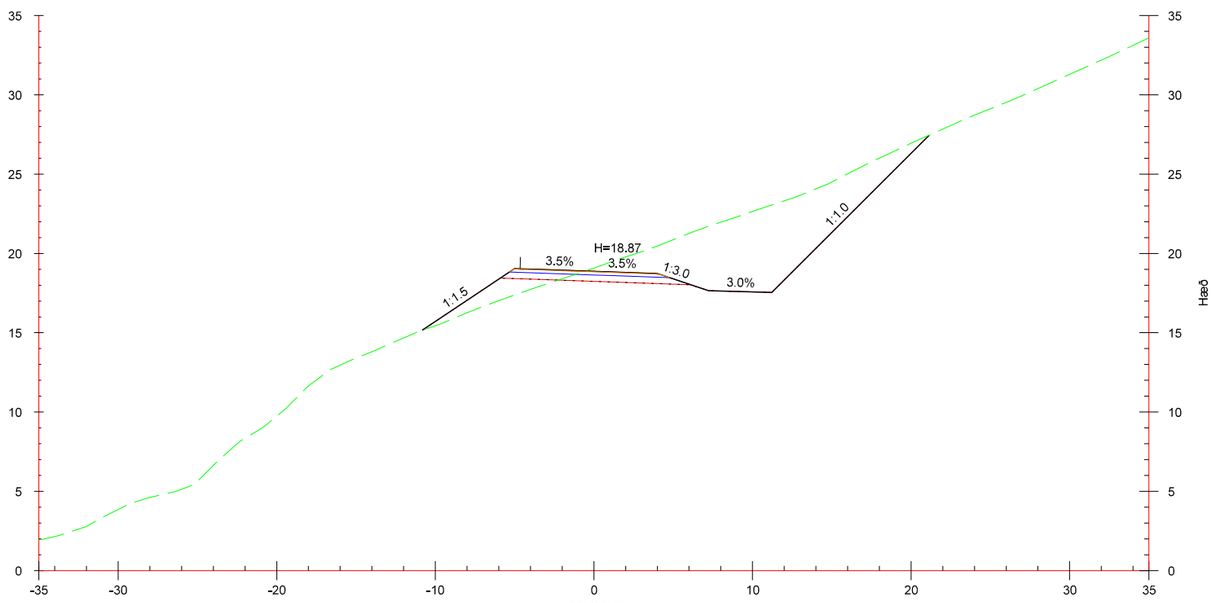

32260

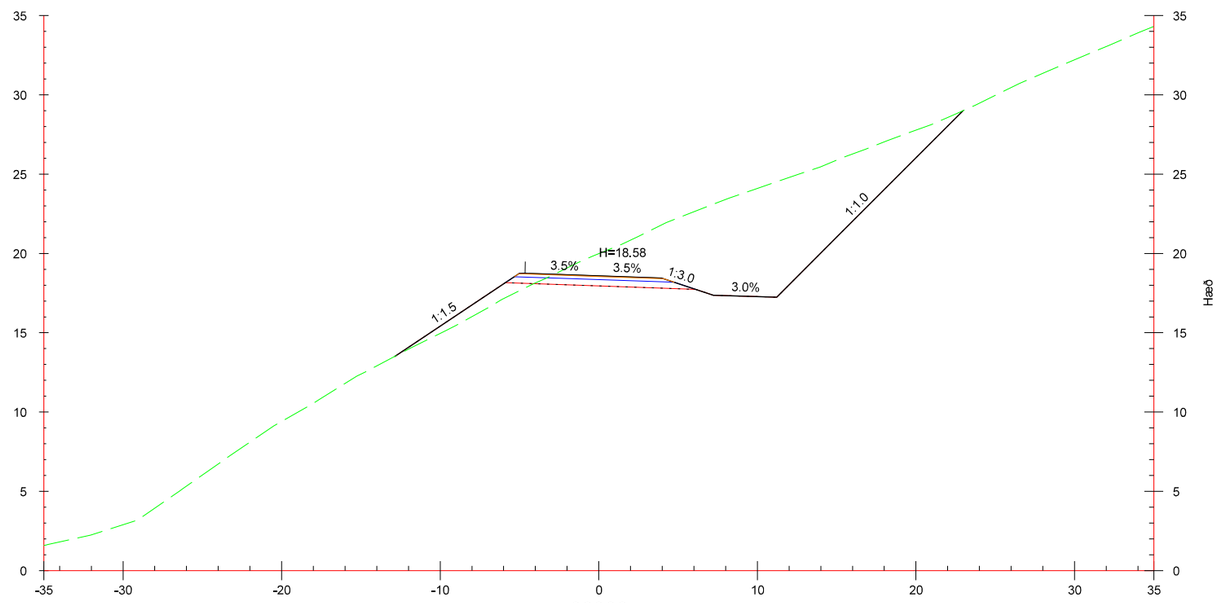

32300

Þversnið
Mkv. 1:400

60-38 Dynjandisheiði
Búðavík - Mjólká

ST. 32260 - 32320

Lína: D60-503F
Dags: 02.07.2020

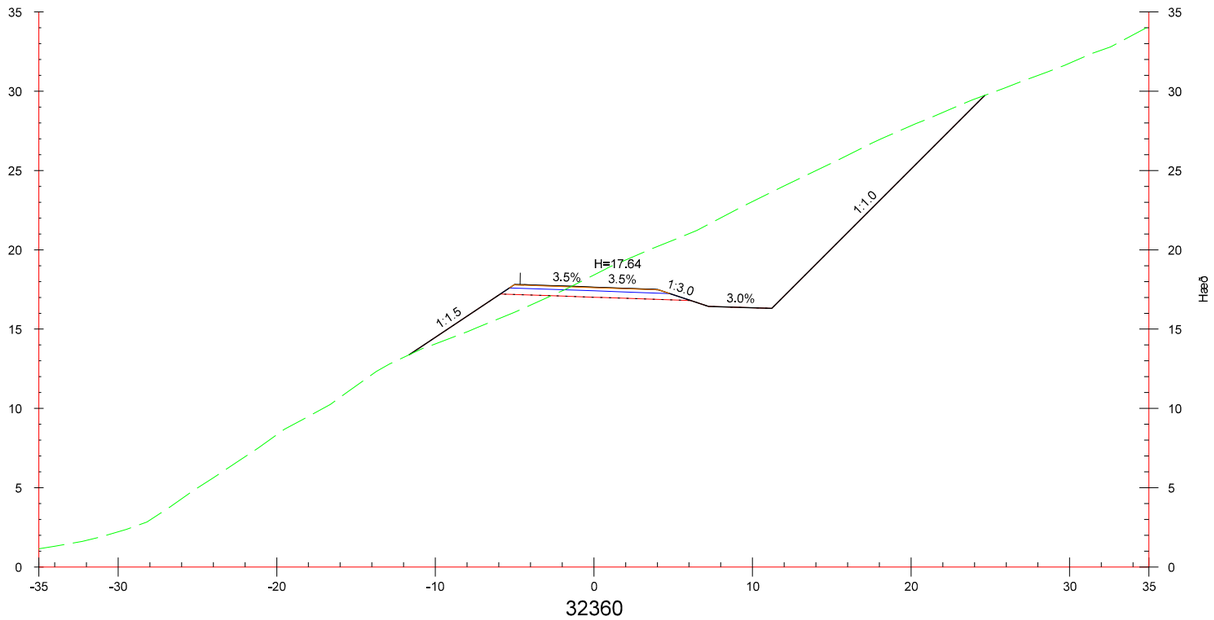

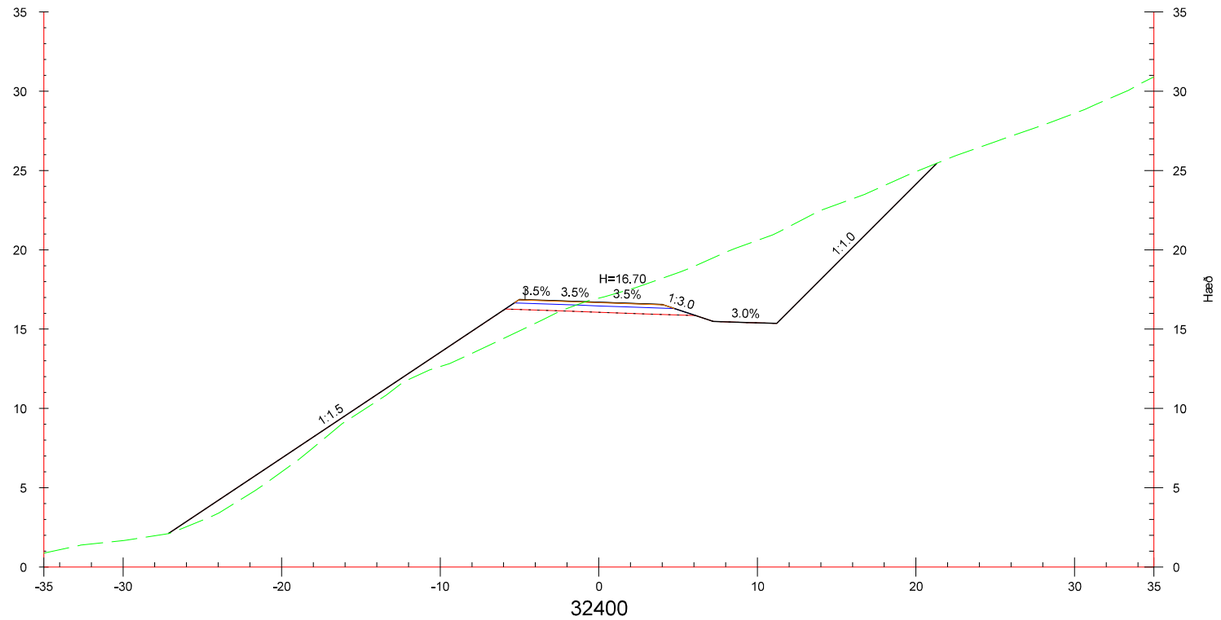

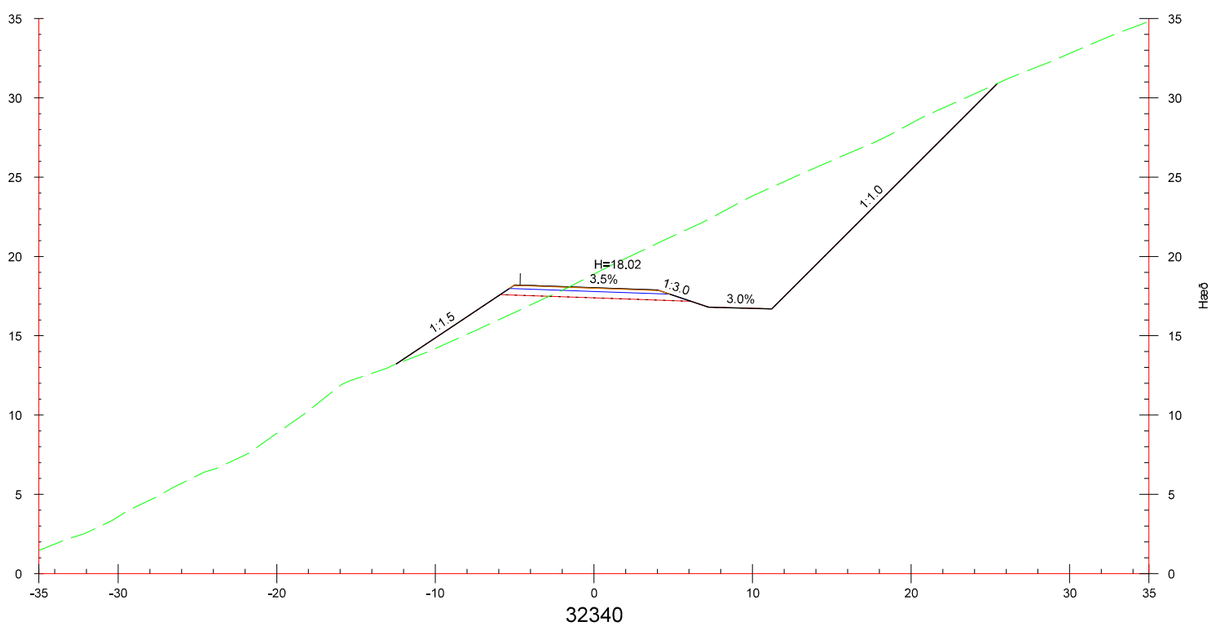

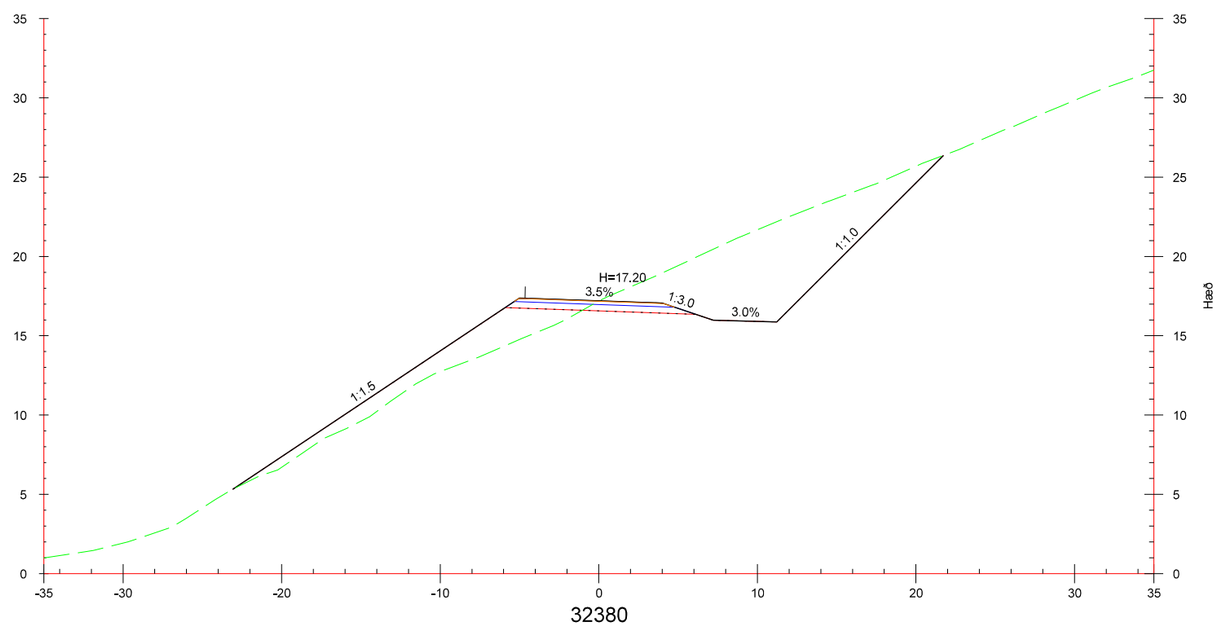

Þversnið
Mkv. 1:400

60-38 Dynjandisheiði
Búðavík - Mjólká

ST. 32340 - 32400

Lína: D60-503F
Dags: 02.07.2020

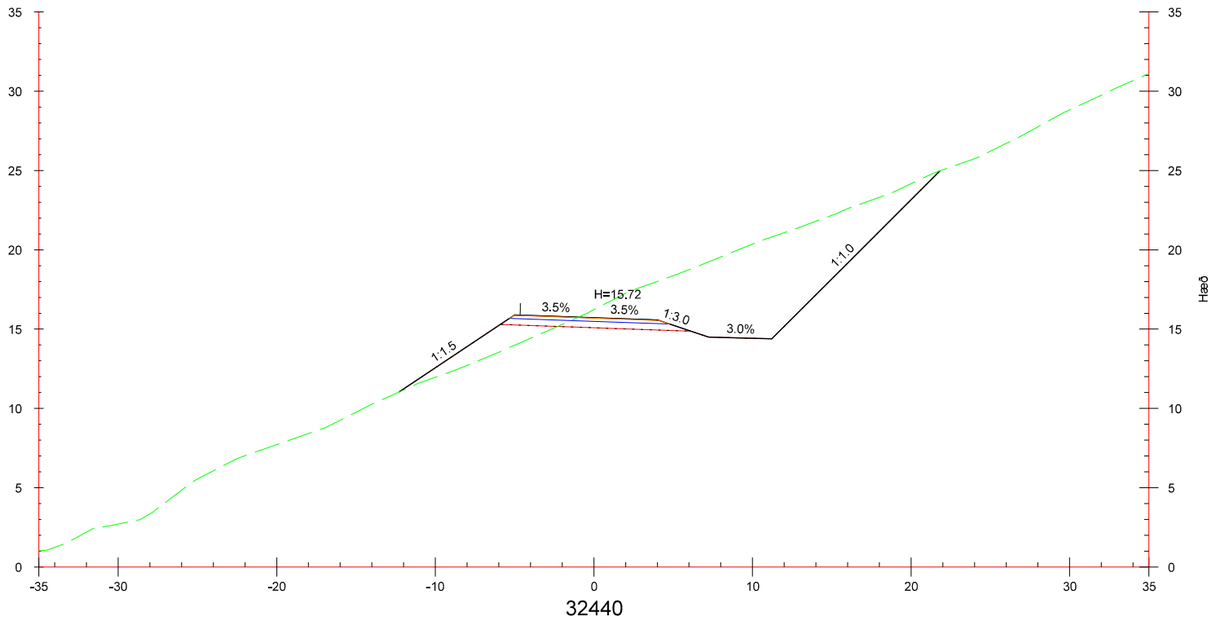

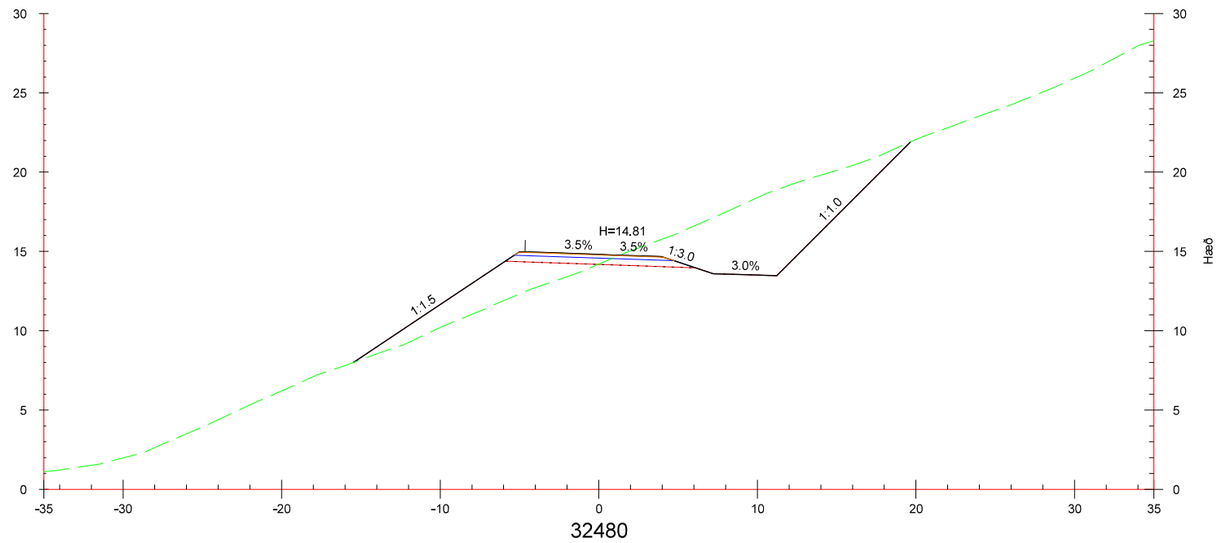

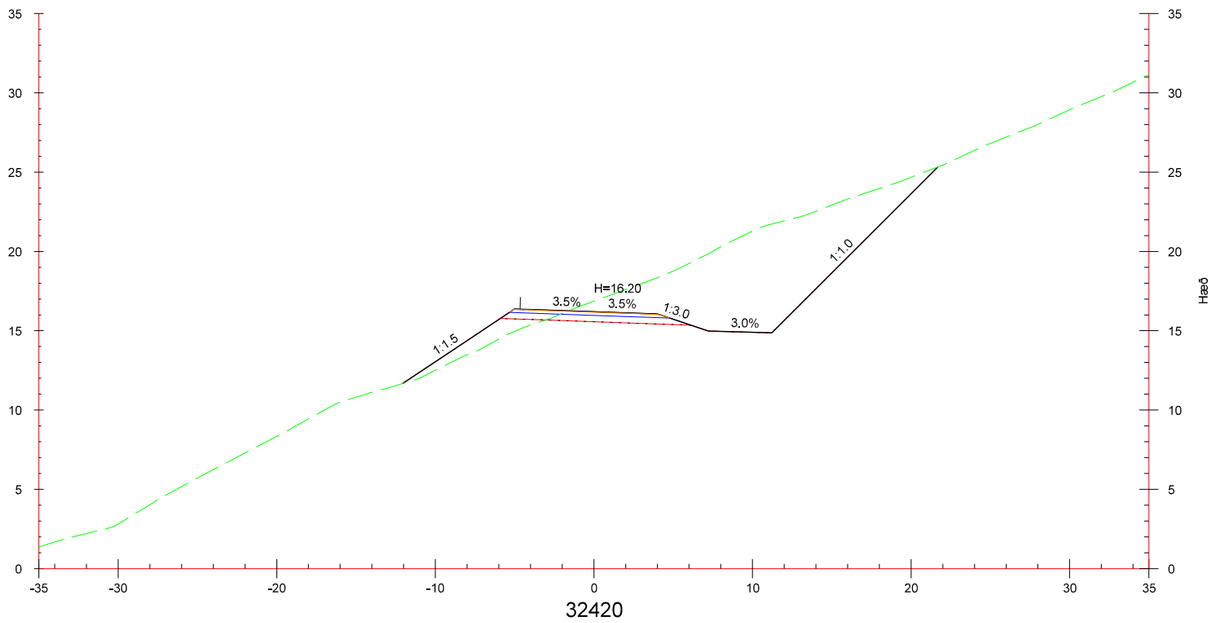

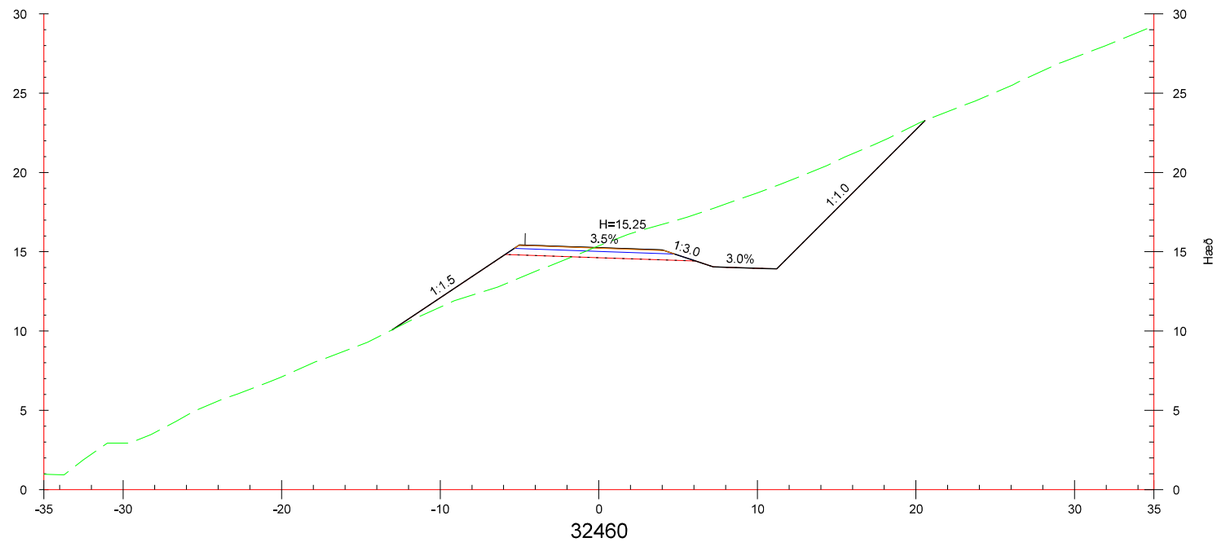

Þversnið
Mkv. 1:400

60-38 Dynjandisheiði
Búðavík - Mjólká

ST. 32420 - 32480

Lína: D60-503F
Dags: 02.07.2020

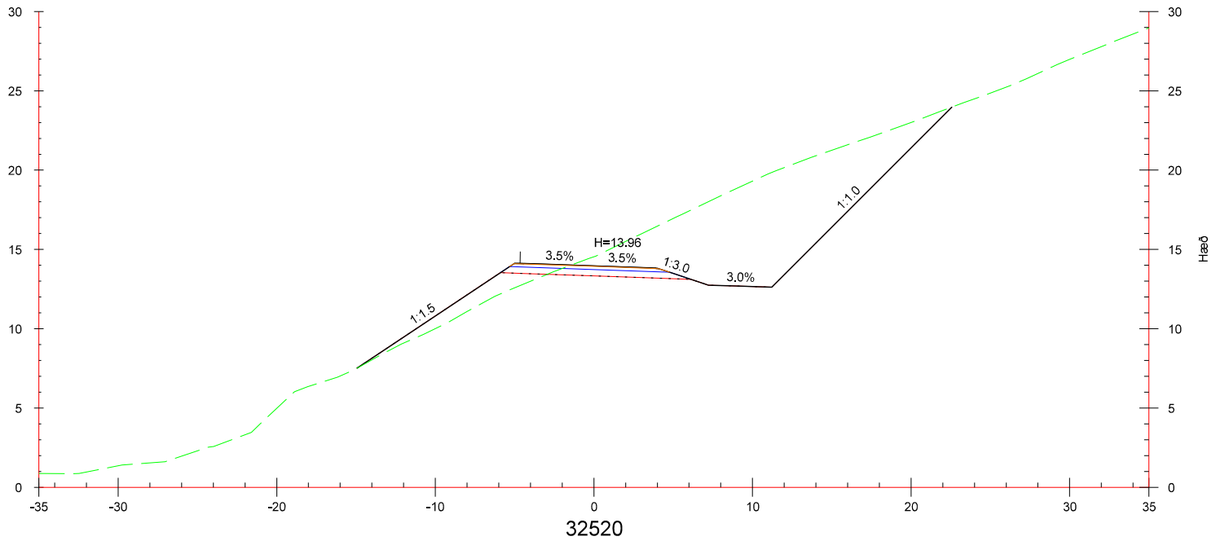

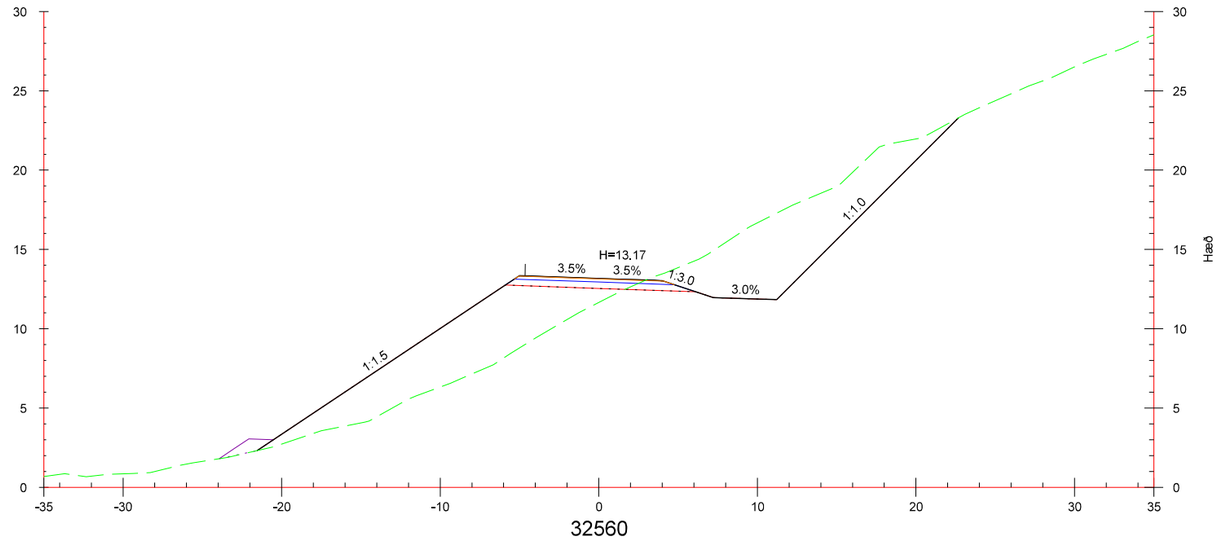

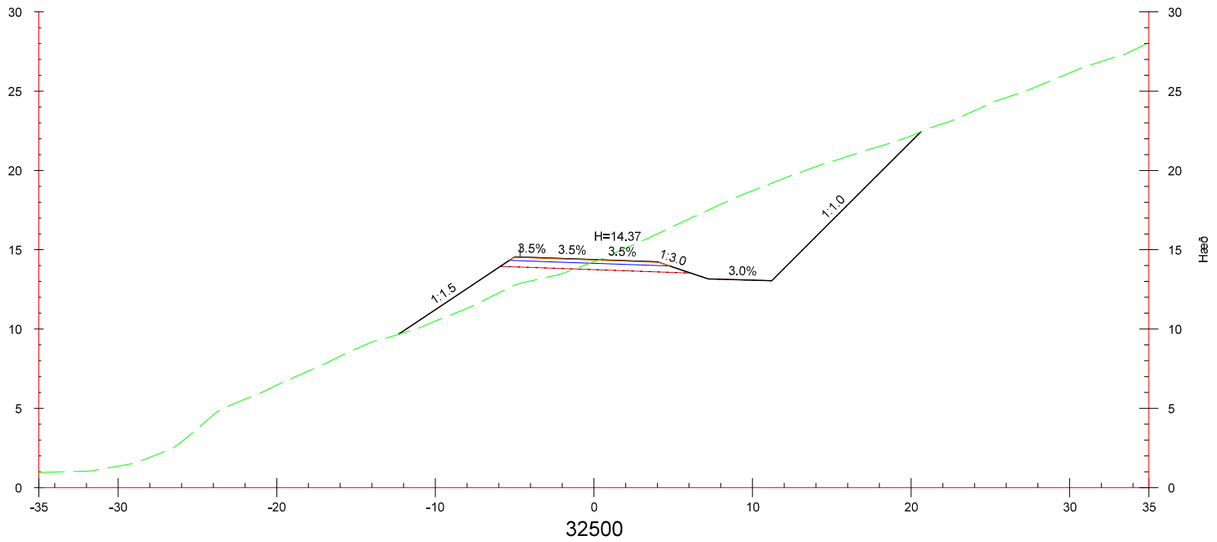

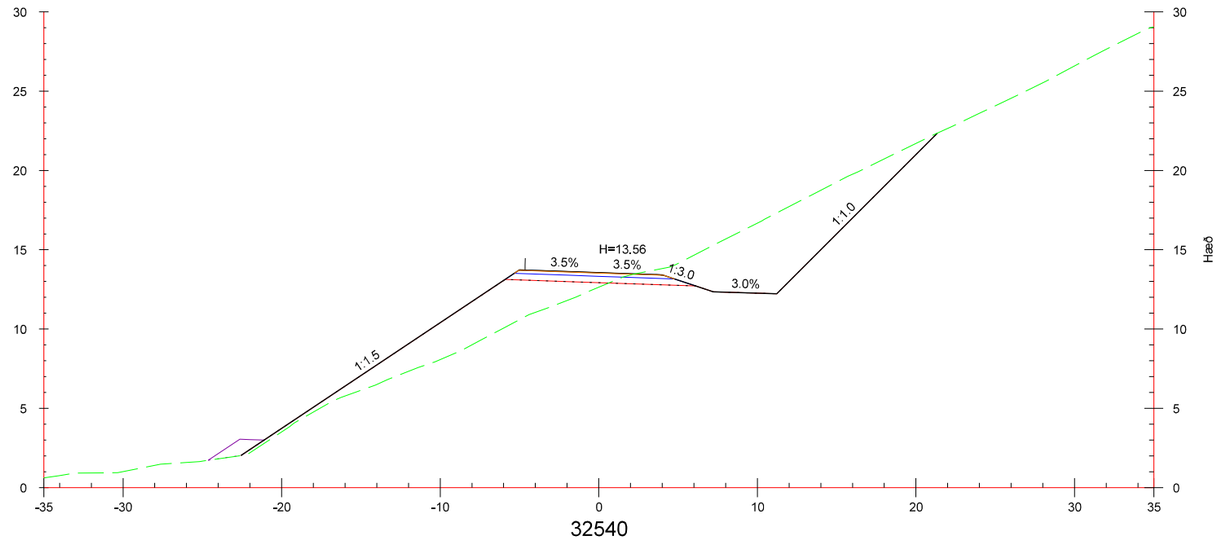

Þversnið
Mkv. 1:400

60-38 Dynjandisheiði
Búðavík - Mjólká

ST. 32500 - 32560

Lína: D60-503F
Dags: 02.07.2020

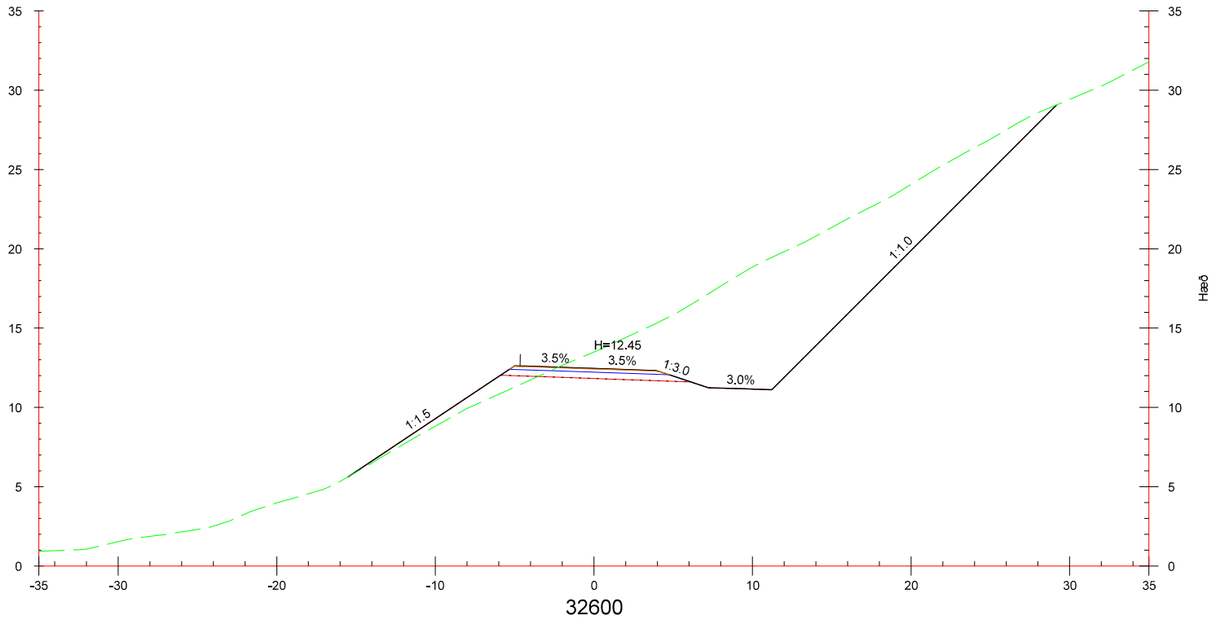

32600

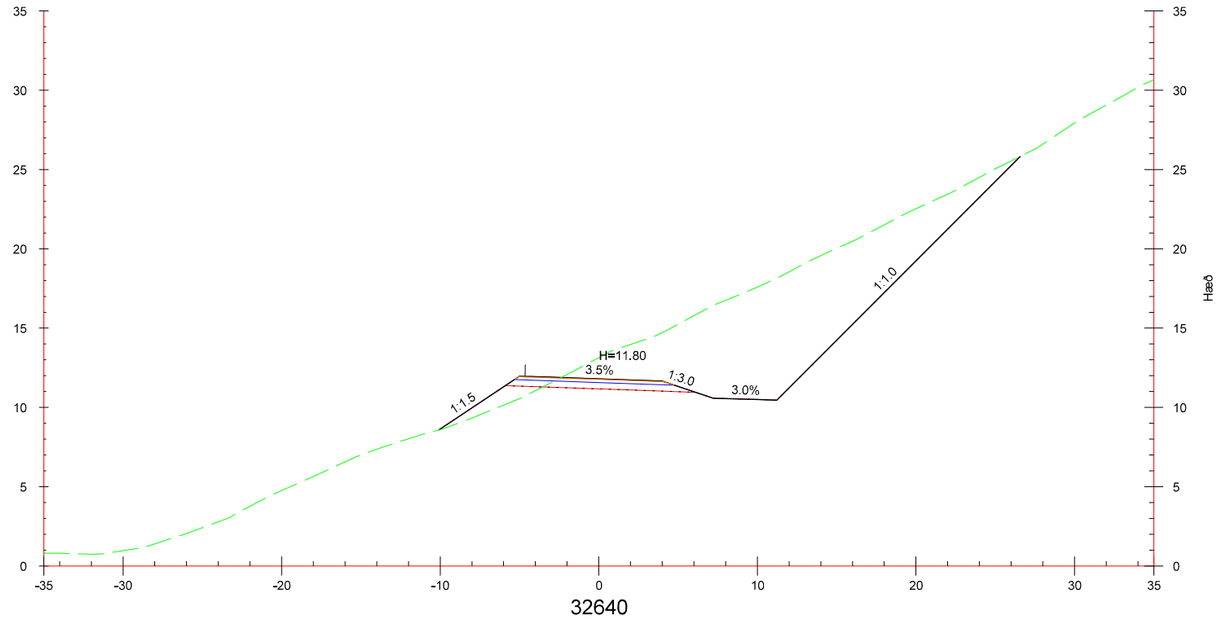

32640

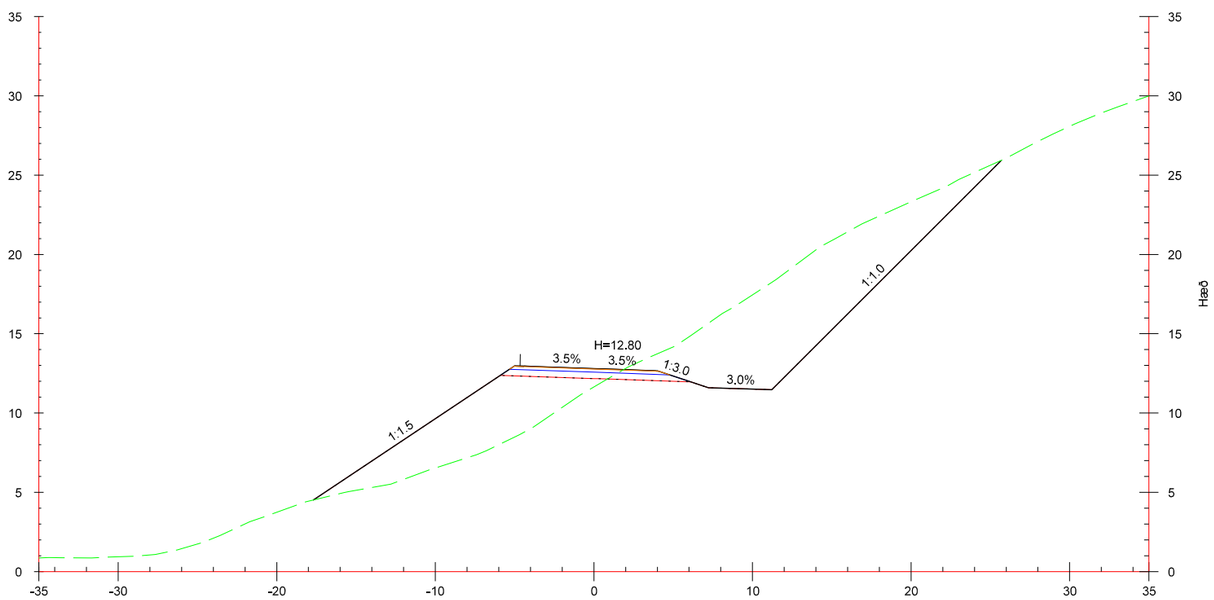

32580

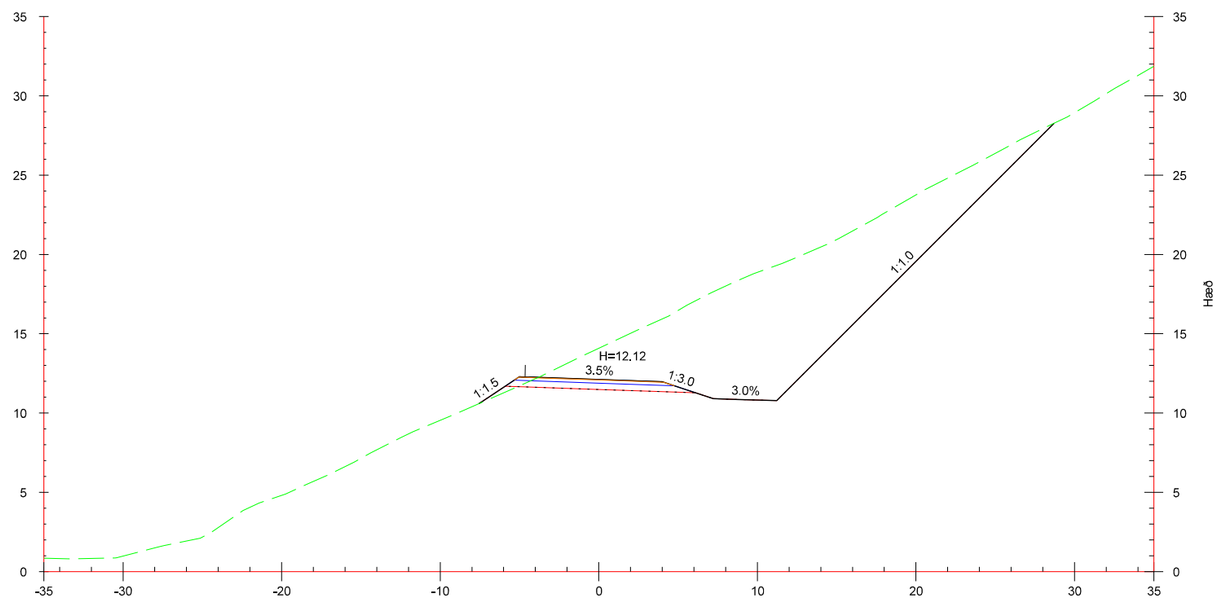

32620

Þversnið
Mkv. 1:400

60-38 Dynjandisheiði
Búðavík - Mjólká

ST. 32580 - 32640

Lína: D60-503F
Dags: 02.07.2020

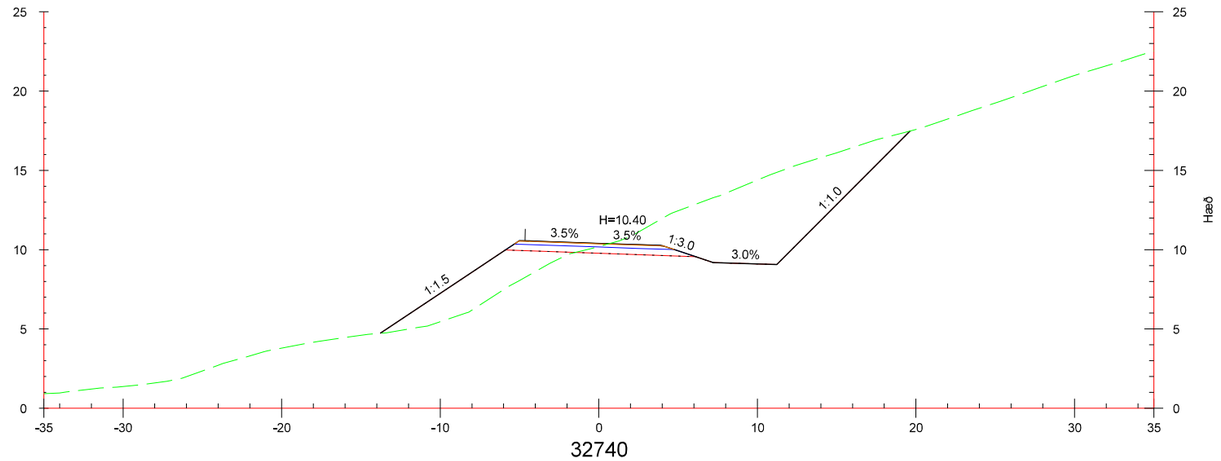

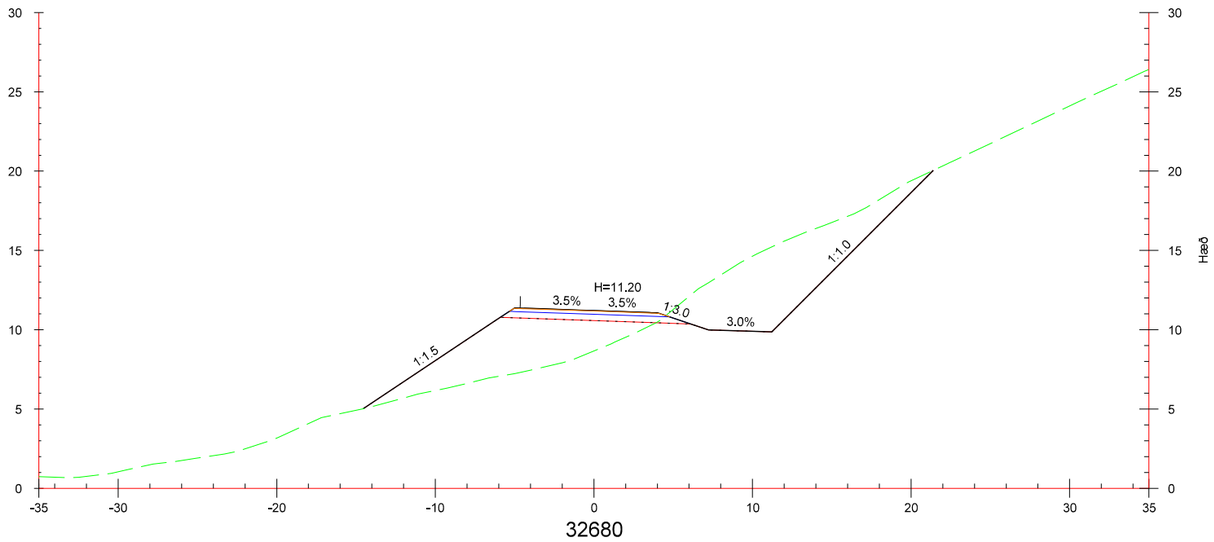

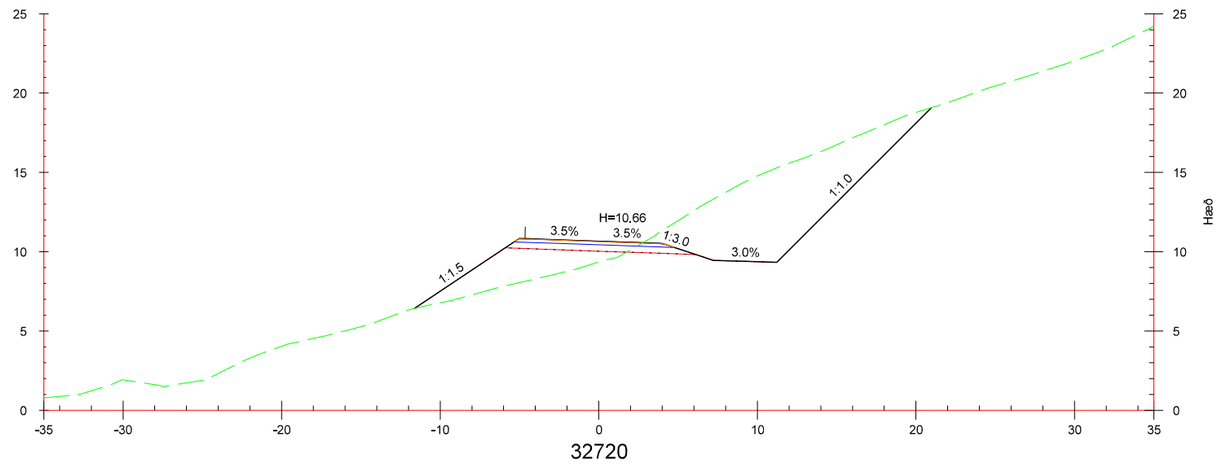

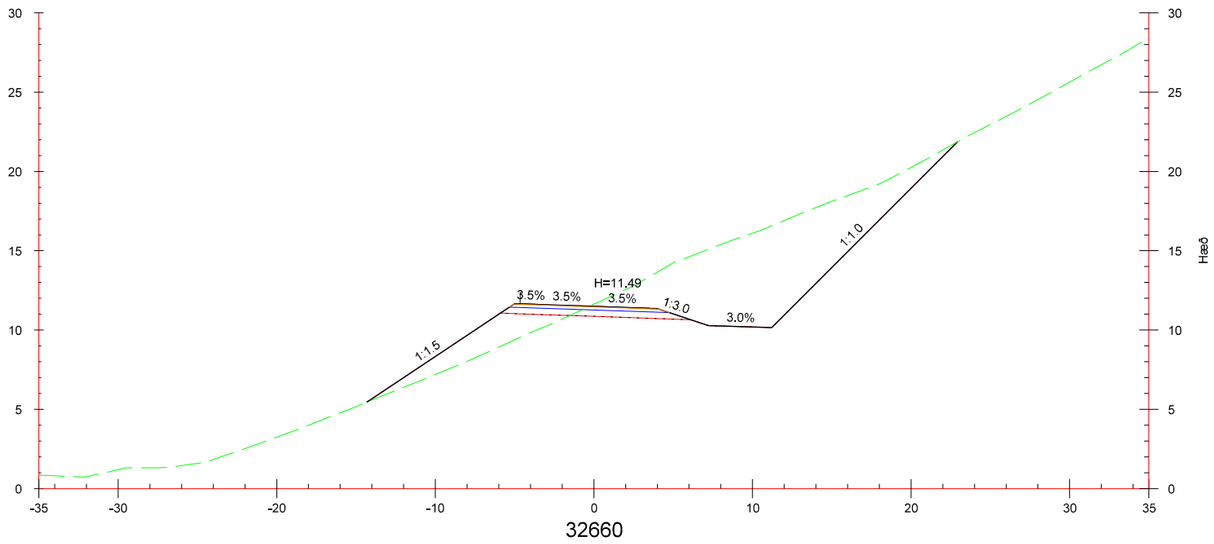

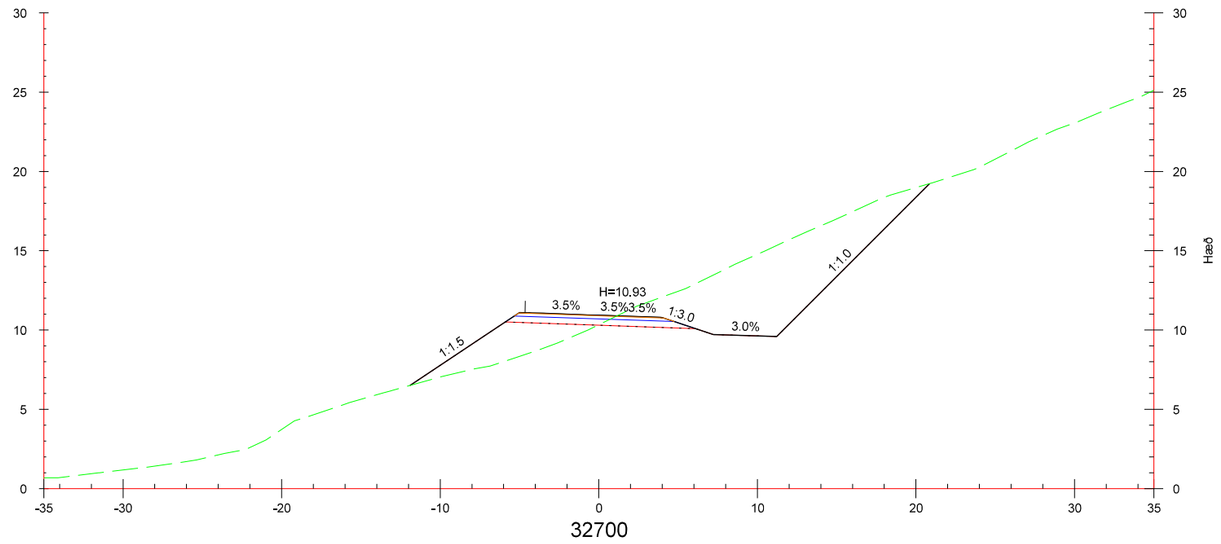

Þversnið
Mkv. 1:400

60-38 Dynjandisheiði
Búðavík - Mjólká

ST. 32660 - 32740

Lína: D60-503F
Dags: 02.07.2020

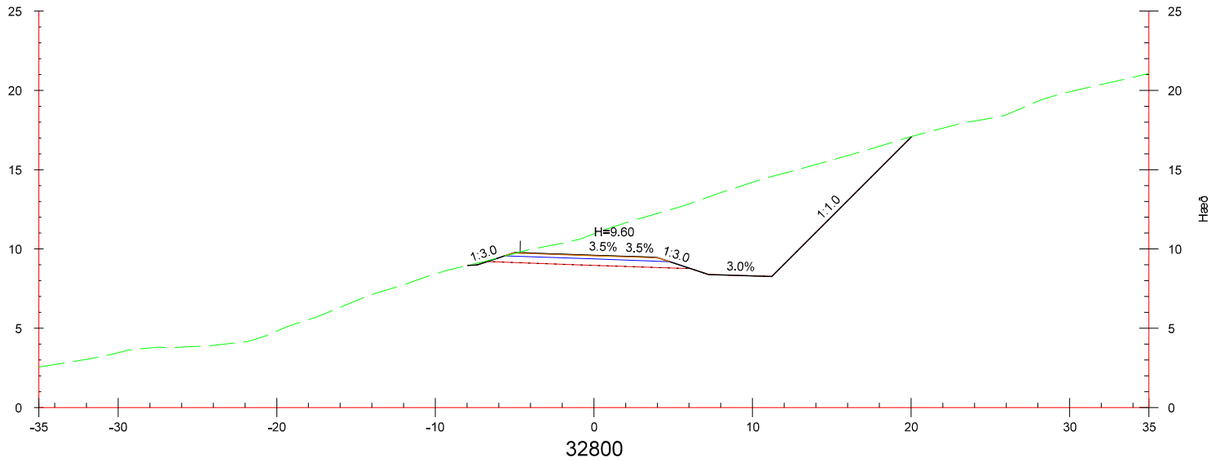

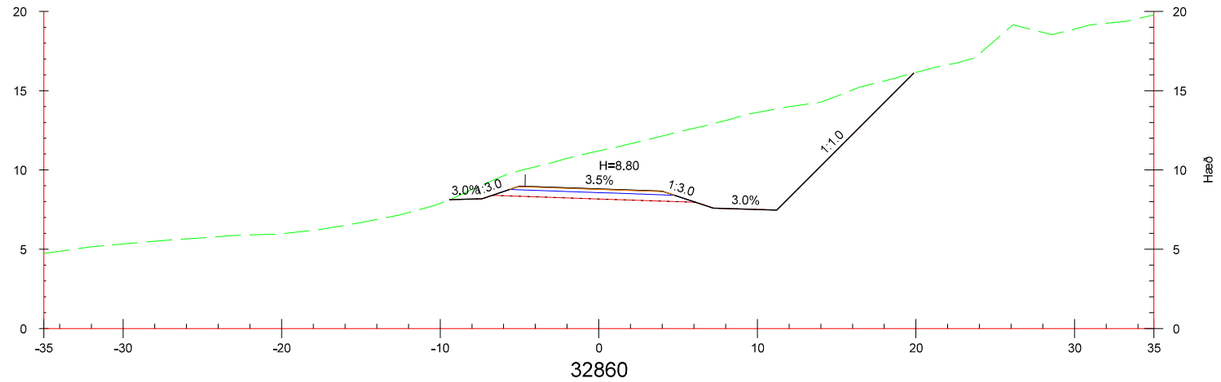

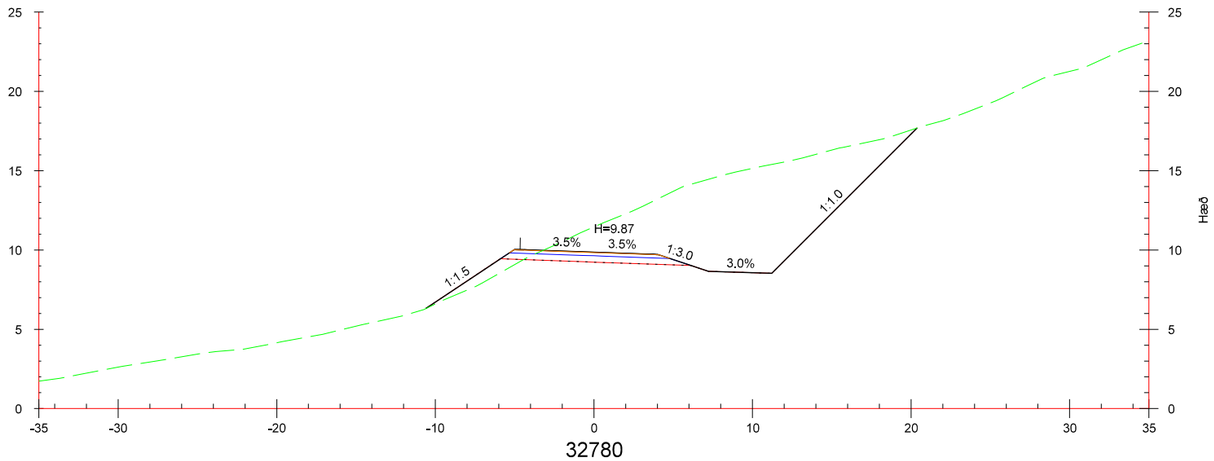

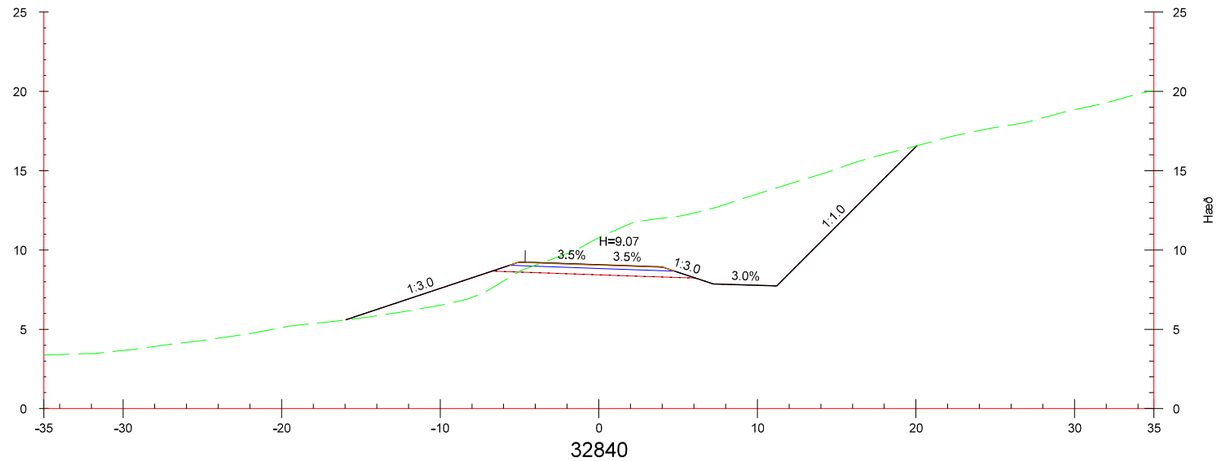

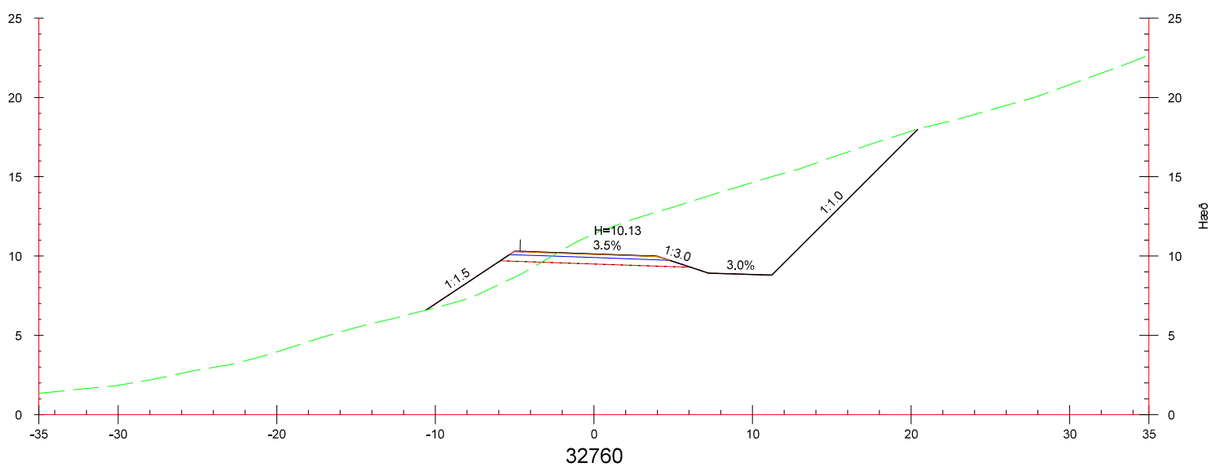

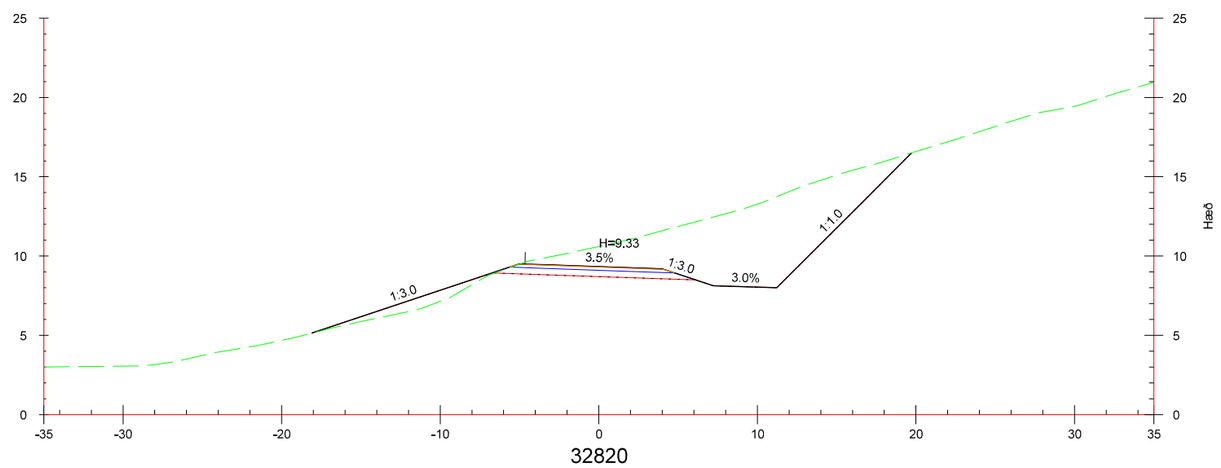

Þversnið
Mkv. 1:400

60-38 Dynjandisheiði
Búðavík - Mjólká

ST. 32760 - 32860

Lína: D60-503F
Dags: 02.07.2020

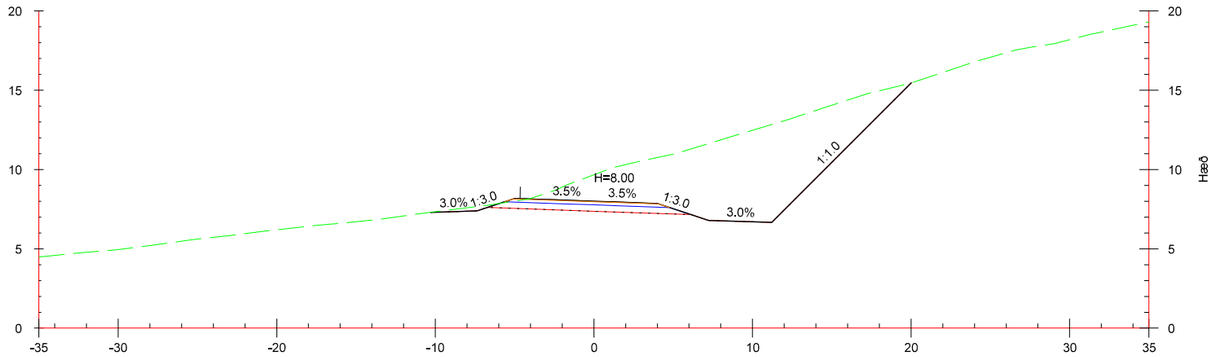

32920

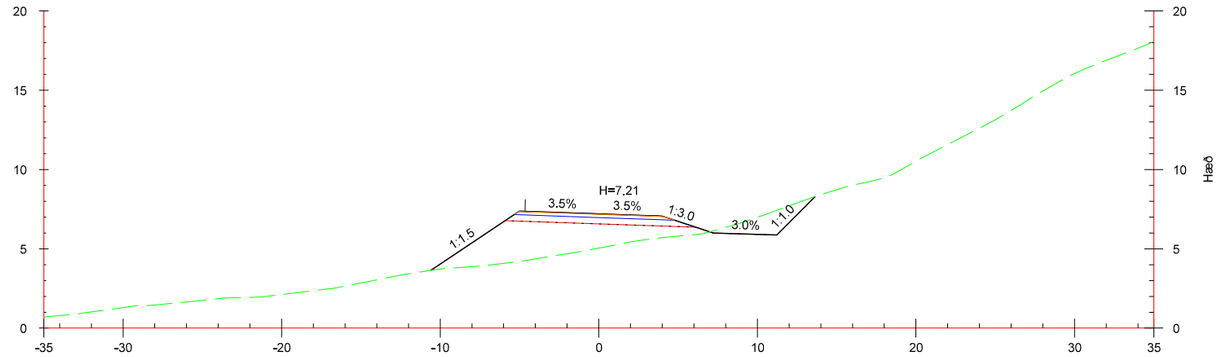

32980

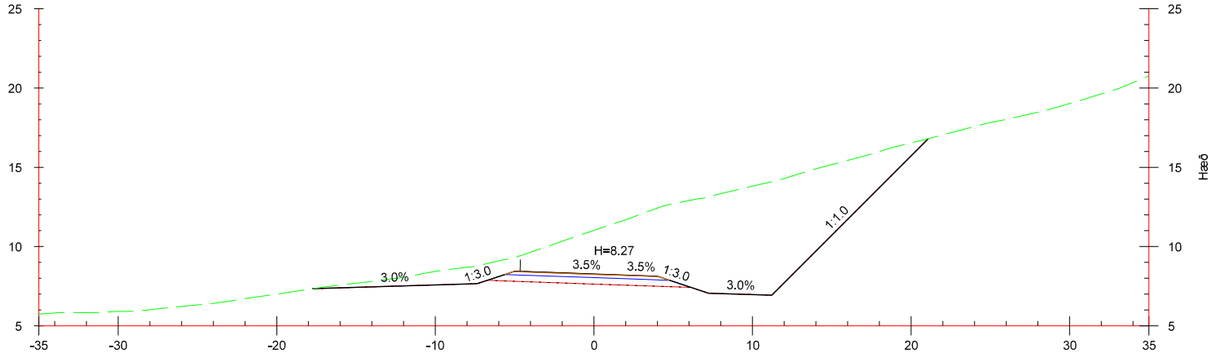

32900

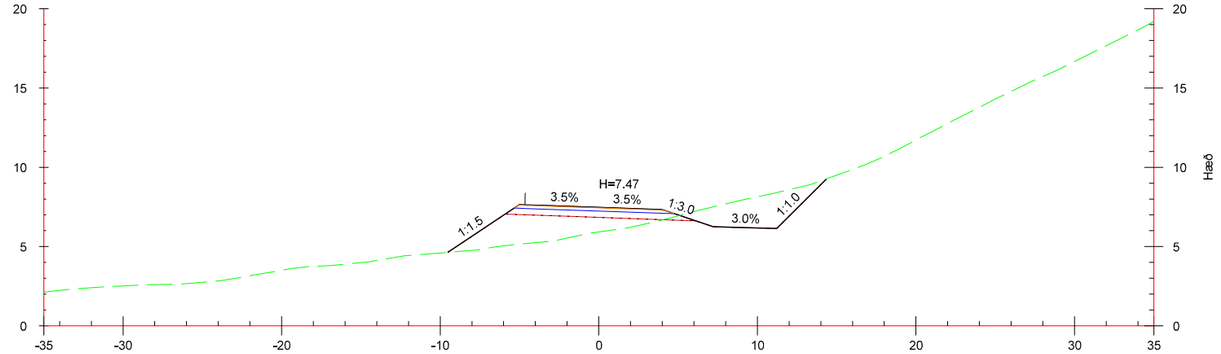

32960

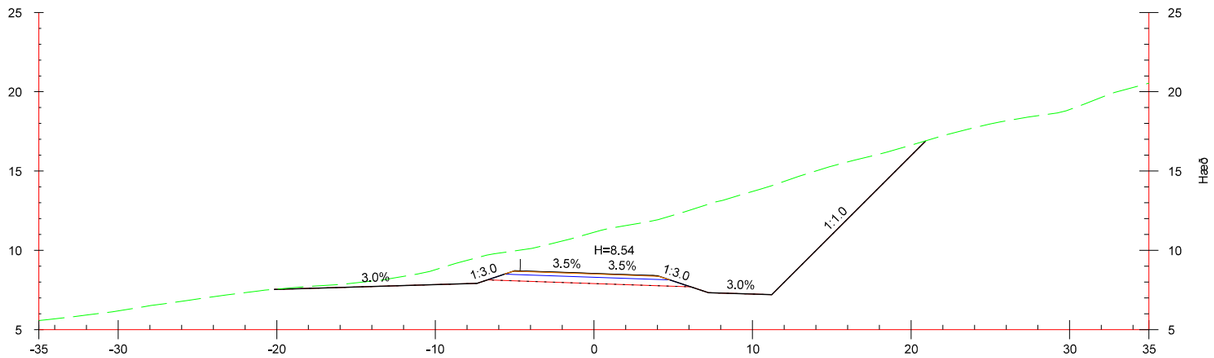

32880

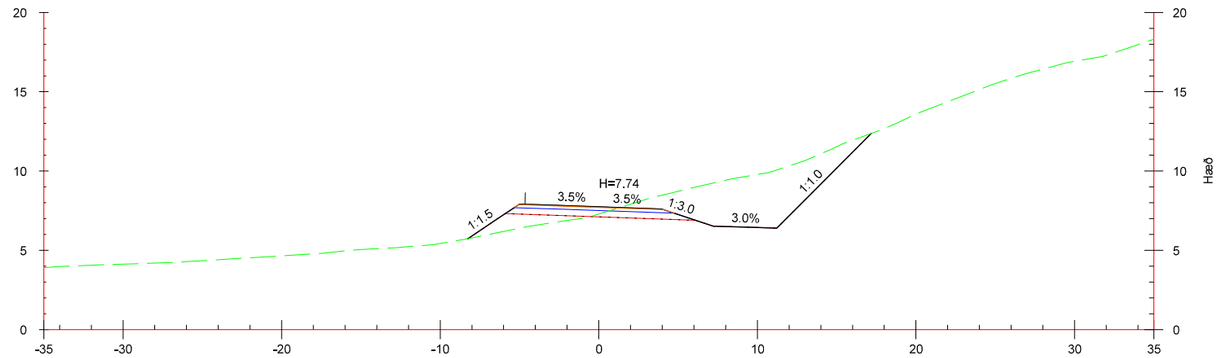

32940

Þversnið
Mkv. 1:400

60-38 Dynjandisheiði
Búðavík - Mjólká

ST. 32880 - 32980

Lína: D60-503F
Dags: 02.07.2020

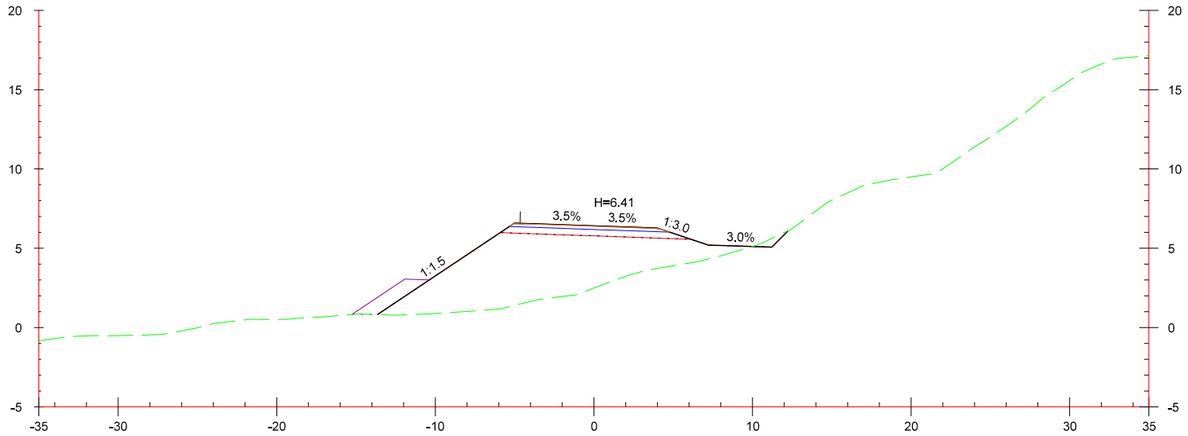

33040

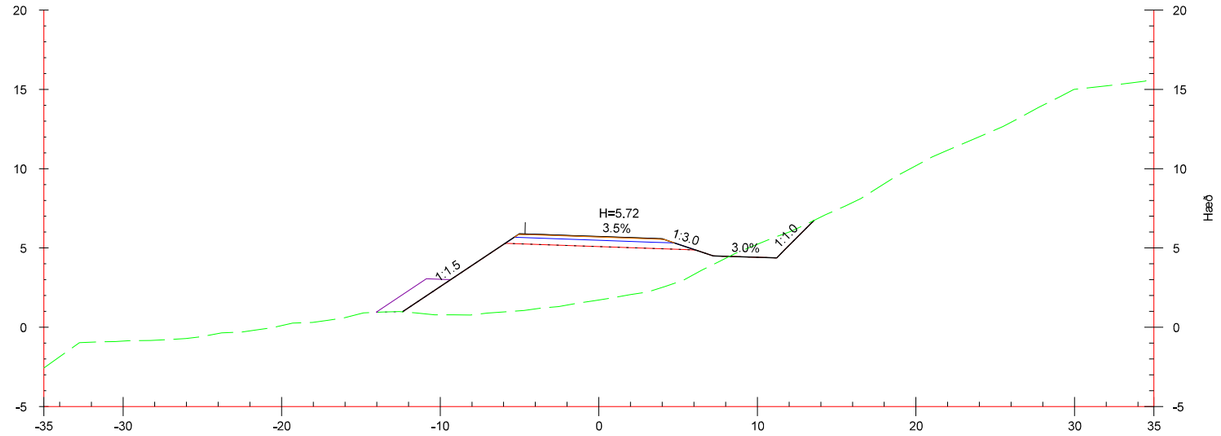

33100

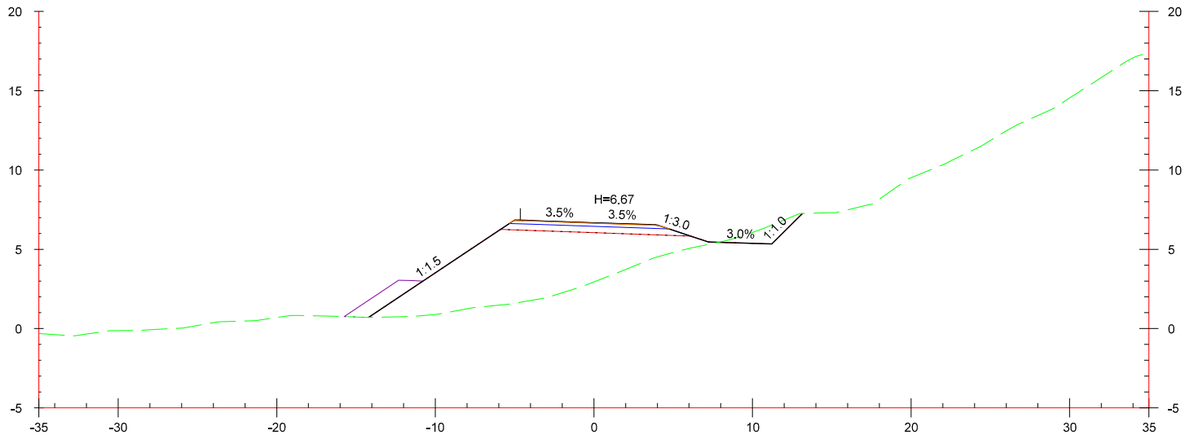

33020

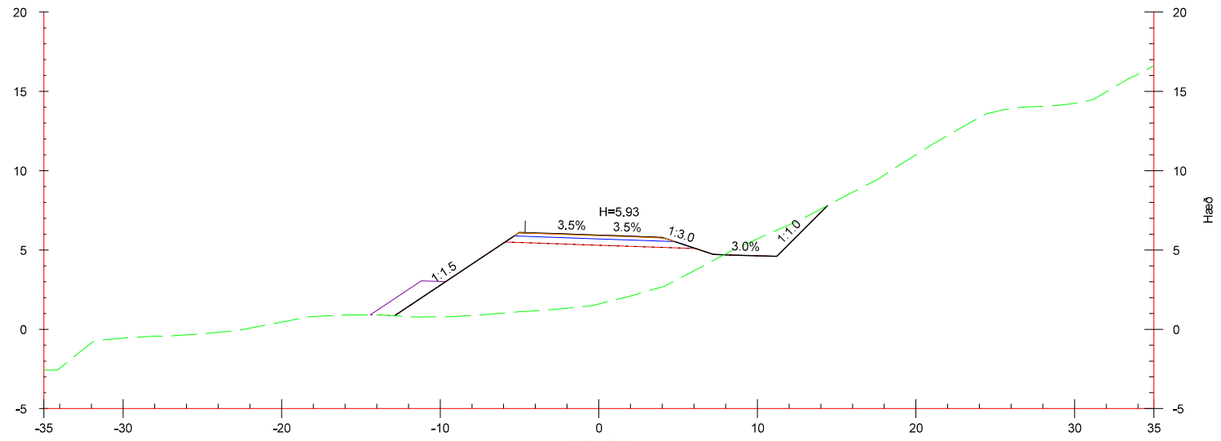

33080

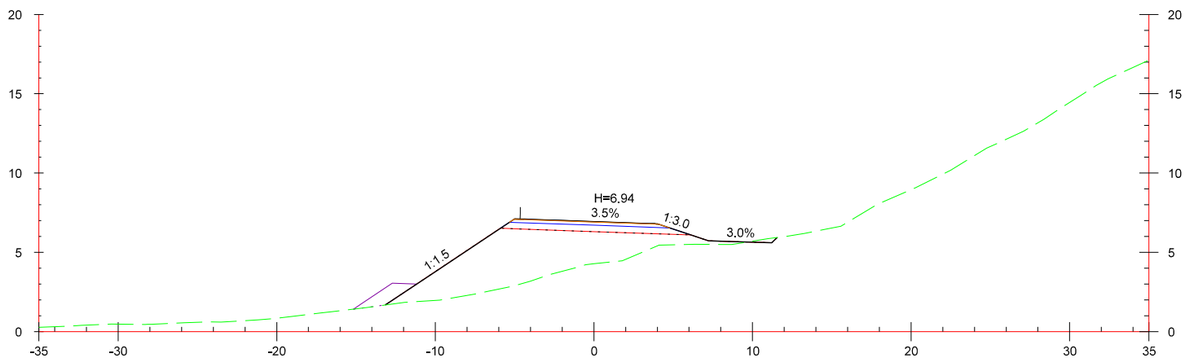

33000

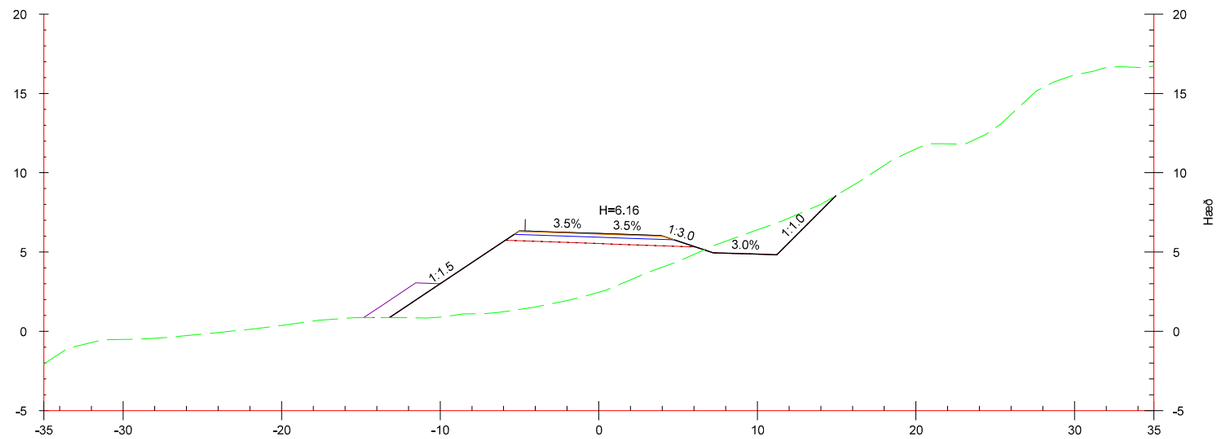

33060

Þversnið
Mkv. 1:400

60-38 Dynjandisheiði
Búðavík - Mjólká

ST. 33000 - 33100

Lína: D60-503F
Dags: 02.07.2020

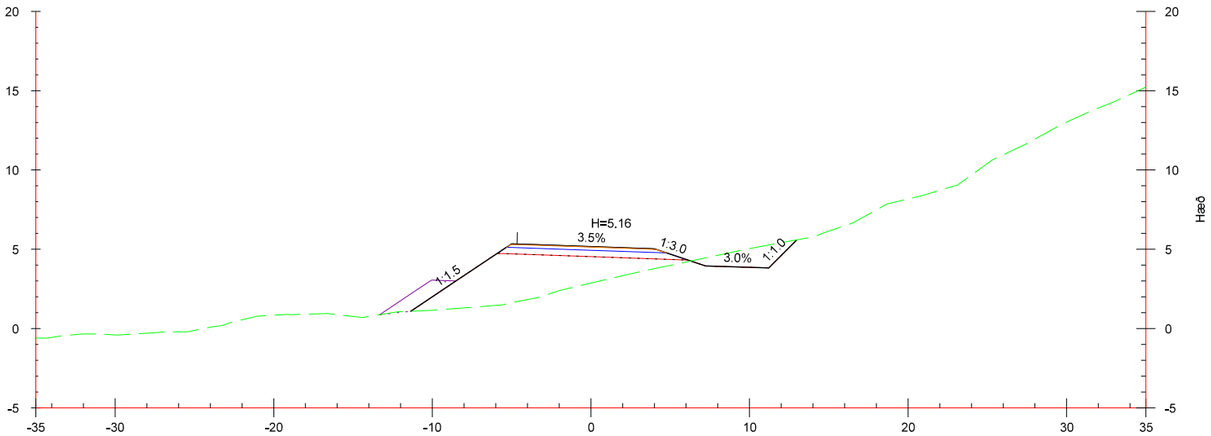

33160

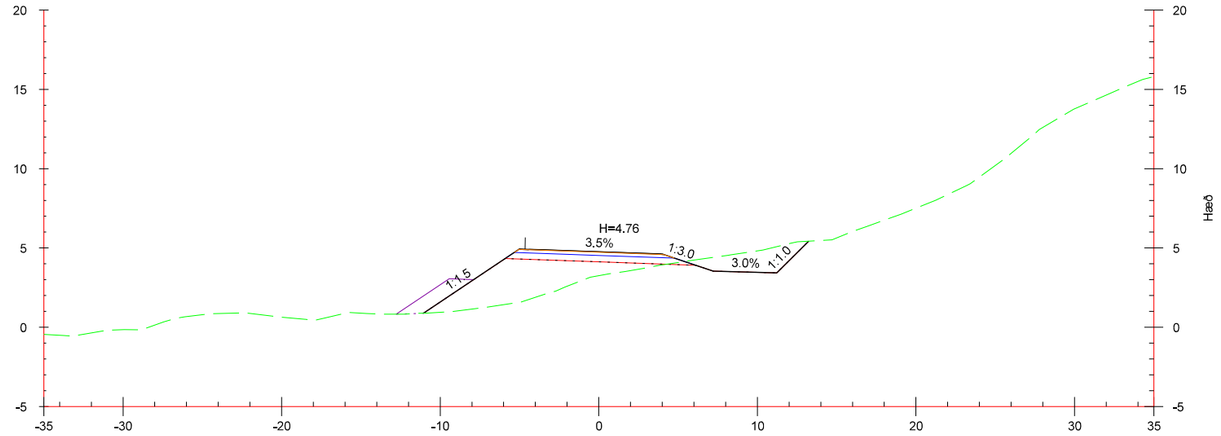

33220

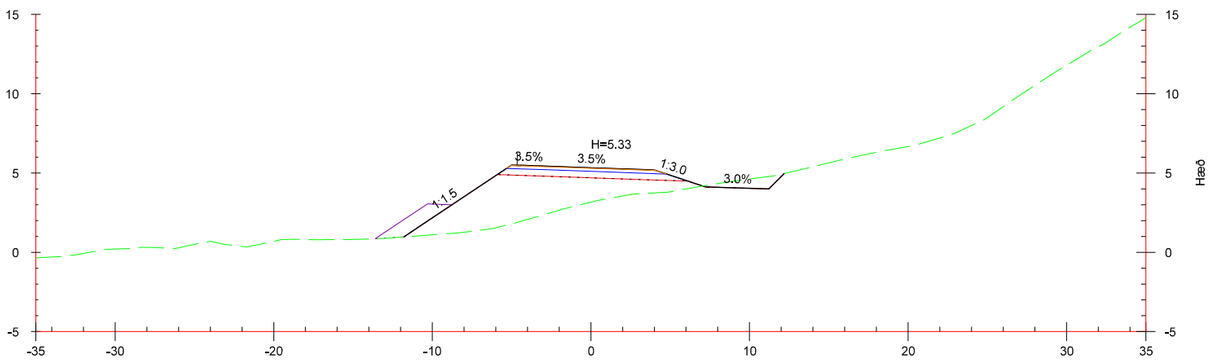

33140

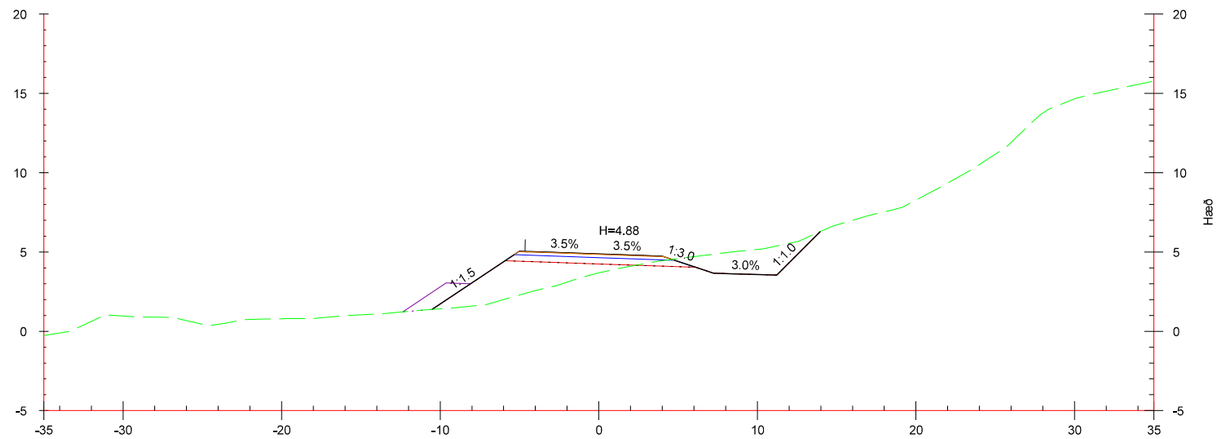

33200

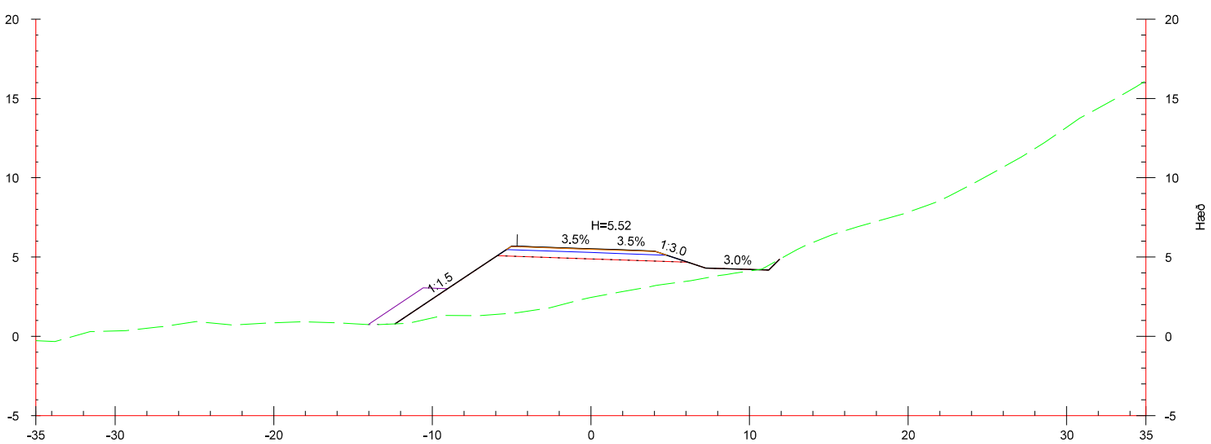

33120

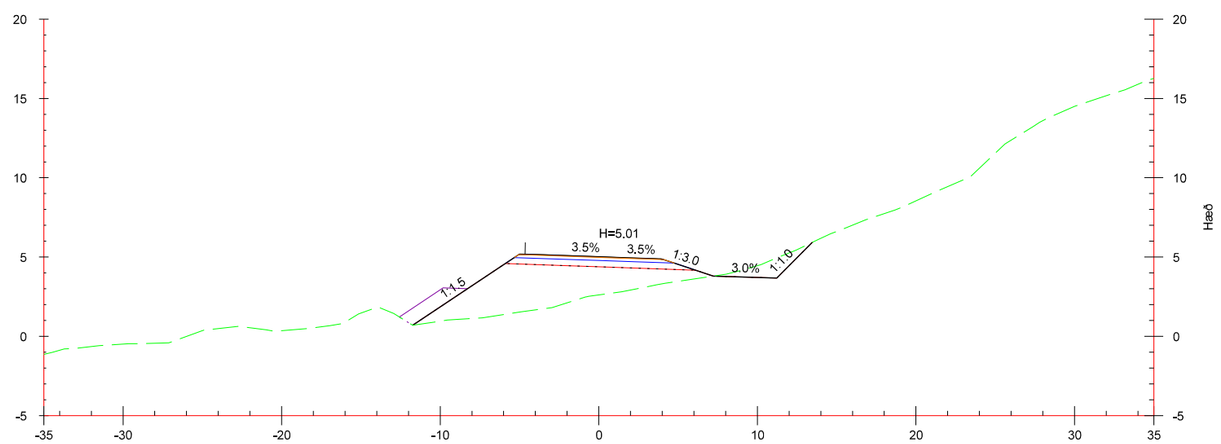

33180

Þversnið
Mkv. 1:400

60-38 Dynjandisheiði
Búðavík - Mjólká

ST. 33120 - 33220

Lína: D60-503F
Dags: 02.07.2020

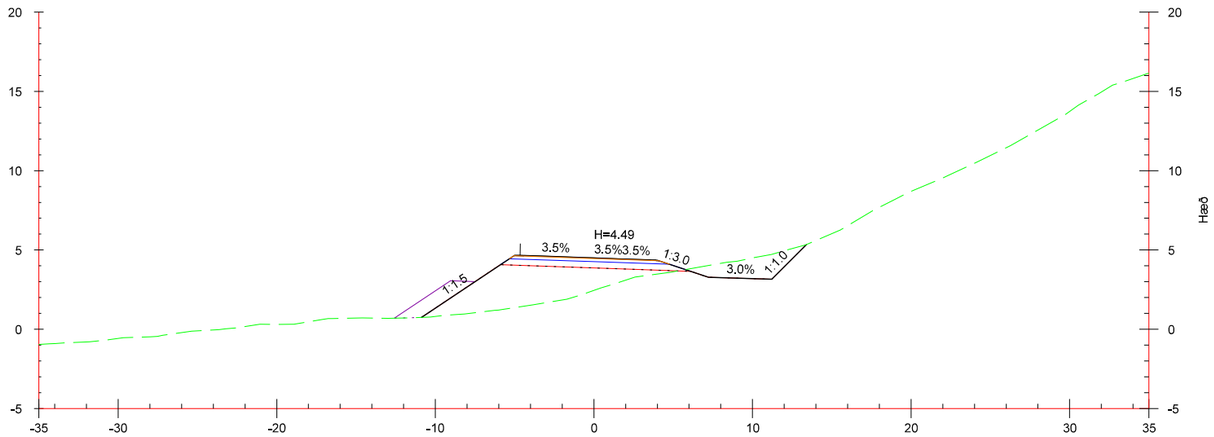

33280

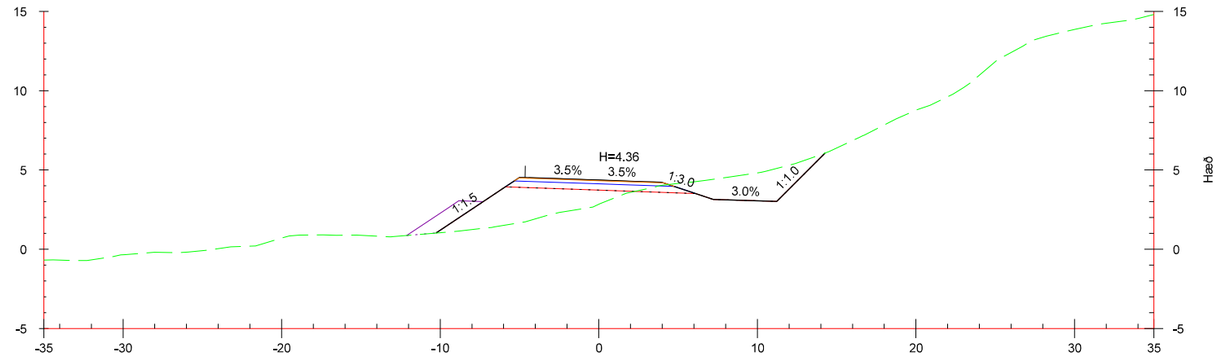

33340

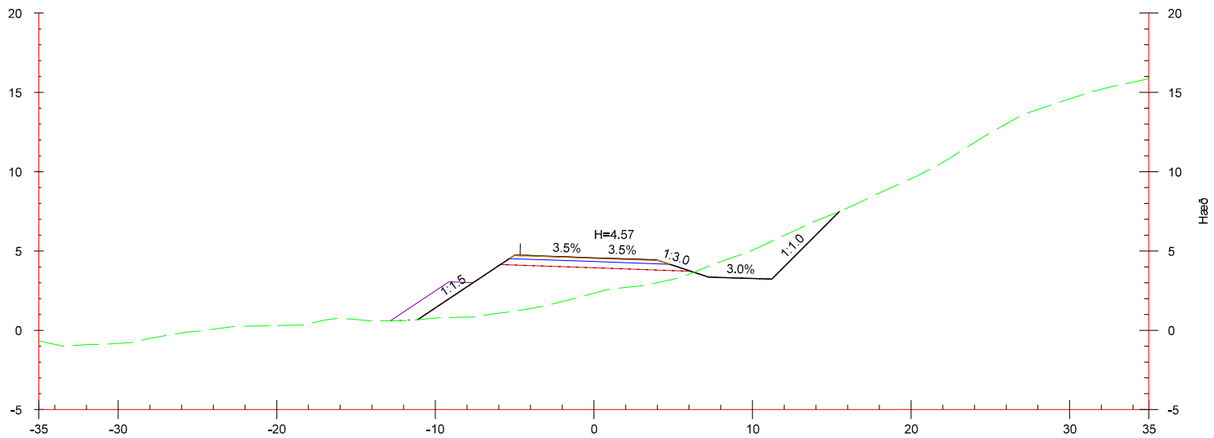

33260

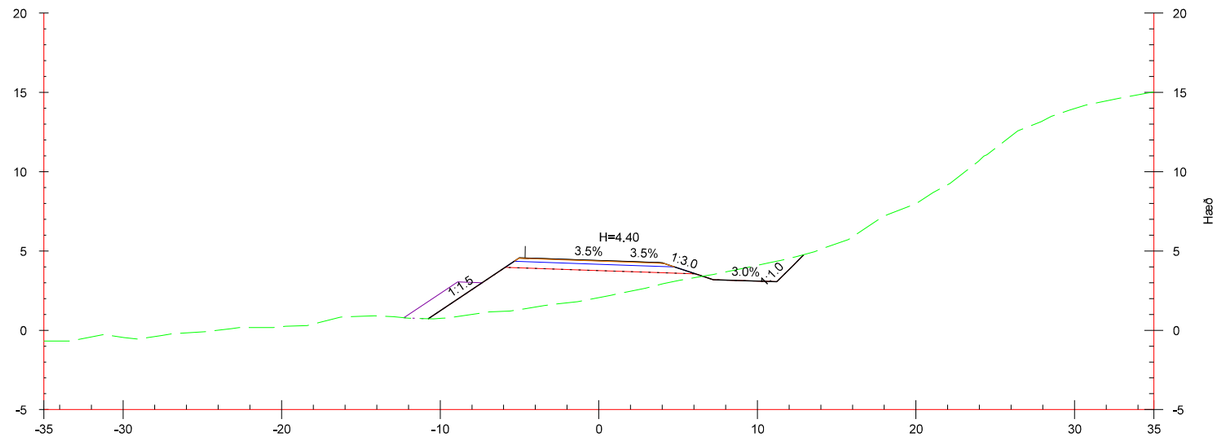

33320

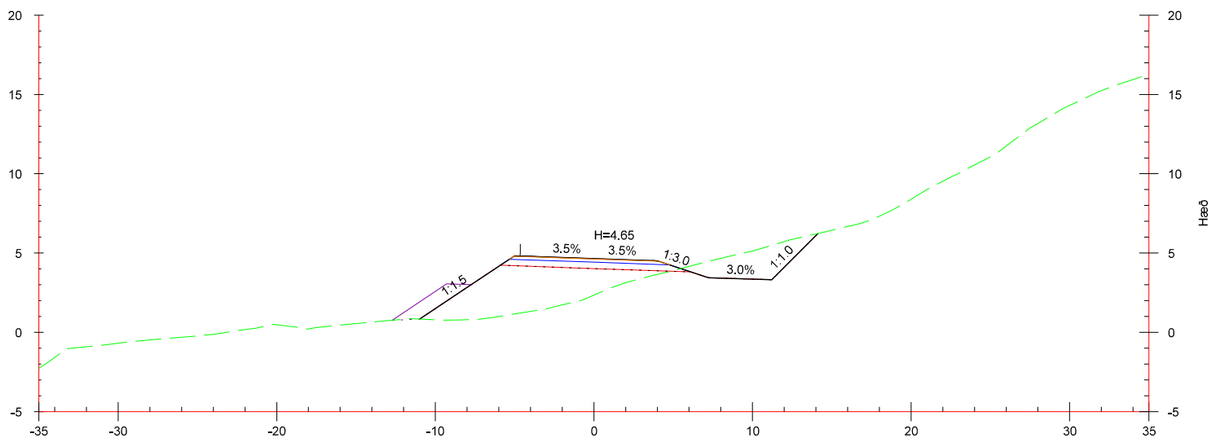

33240

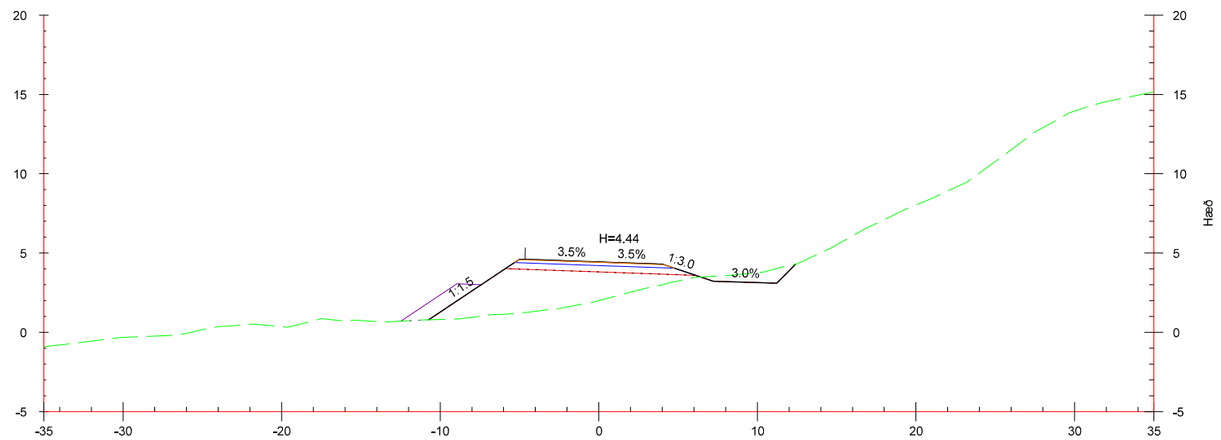

33300

Þversnið
Mkv. 1:400

60-38 Dynjandisheiði
Búðavík - Mjólká

ST. 33240 - 33340

Lína: D60-503F
Dags: 02.07.2020

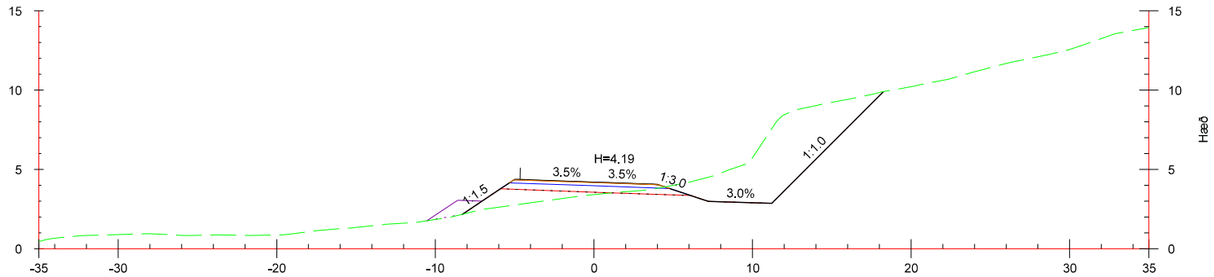

33420

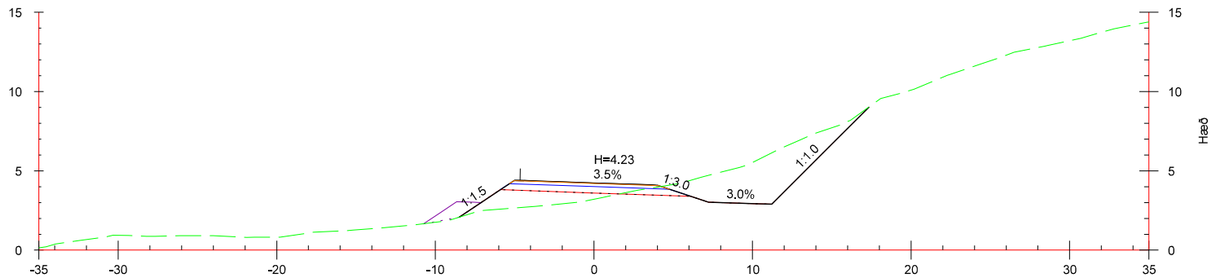

33400

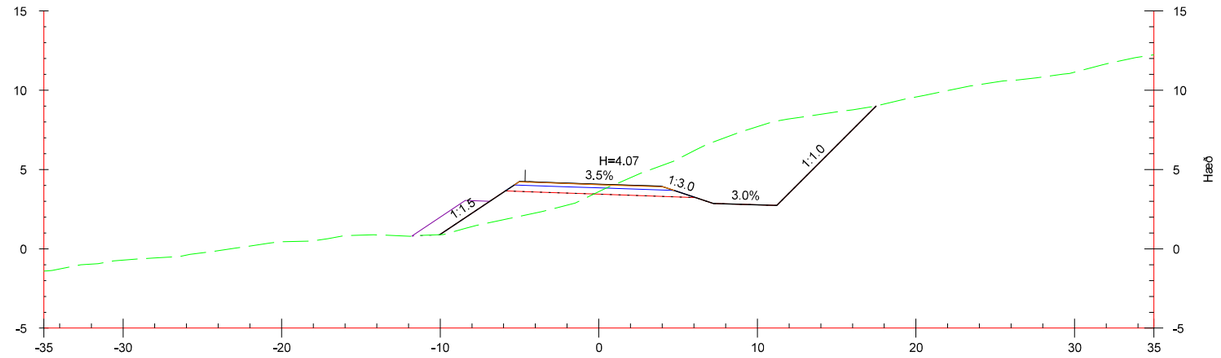

33480

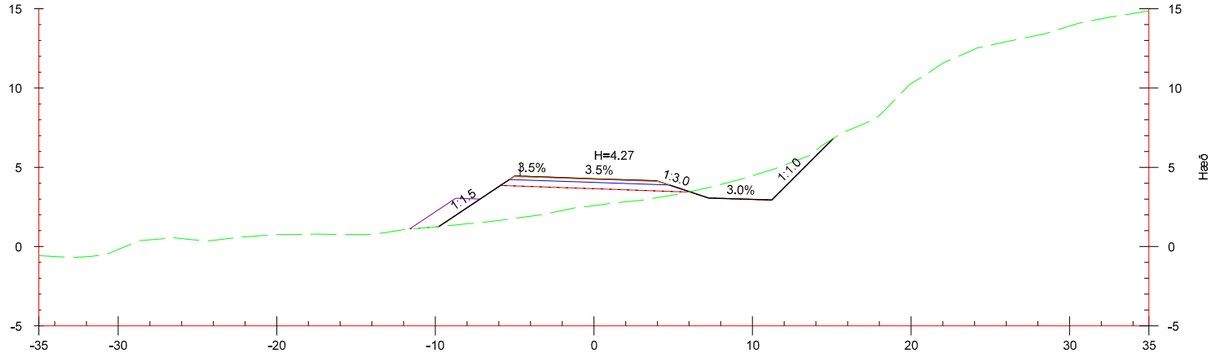

33380

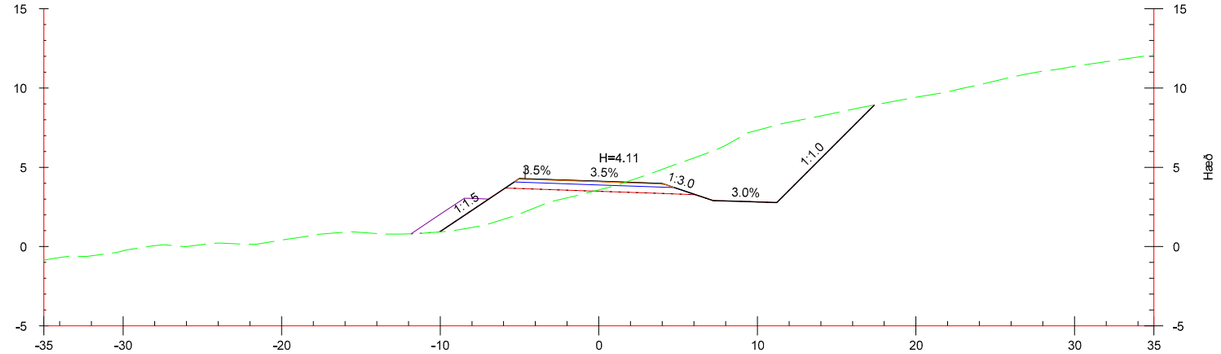

33460

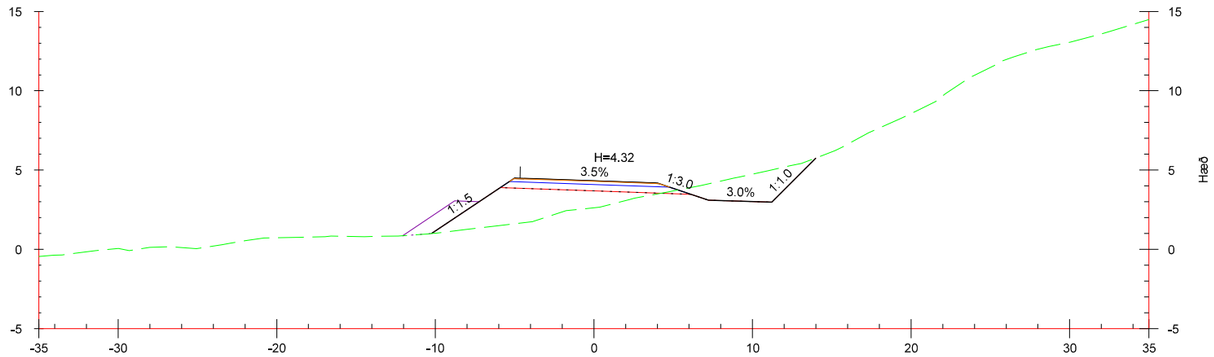

33360

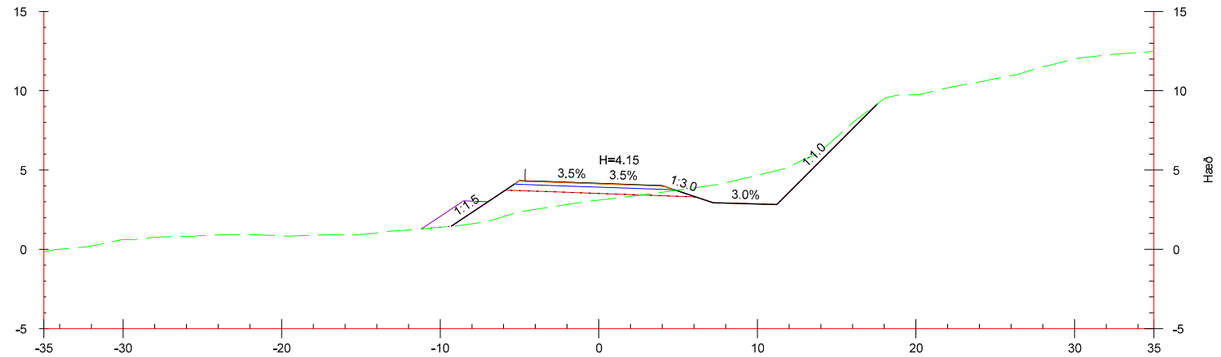

33440

Þversnið
Mkv. 1:400

60-38 Dynjandisheiði
Búðavík - Mjólká

ST. 33360 - 33480

Lína: D60-503F
Dags: 02.07.2020

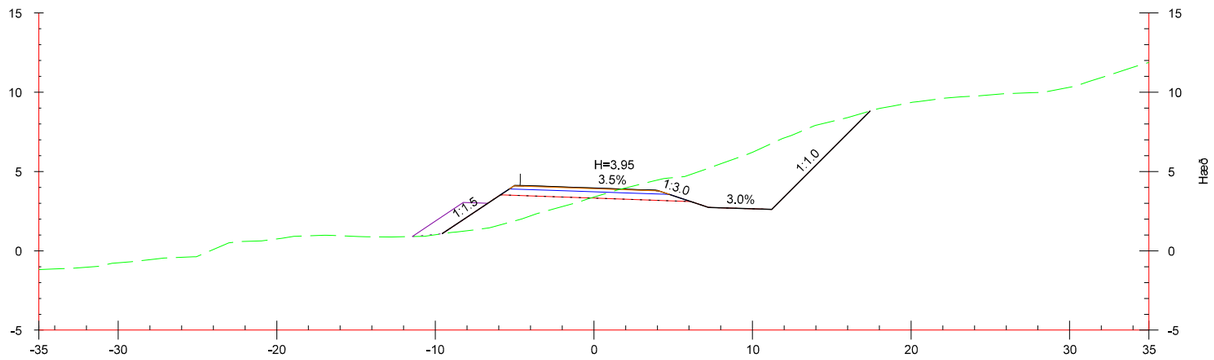

33540

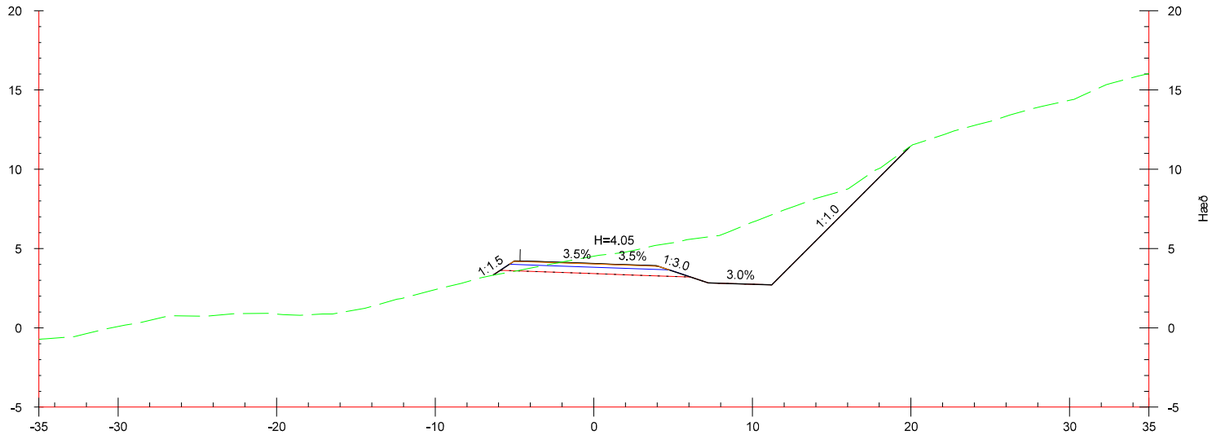

33600

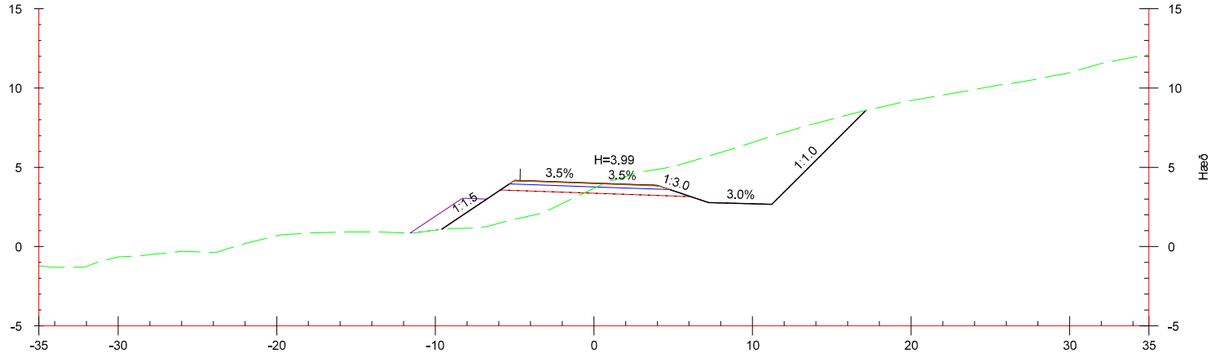

33520

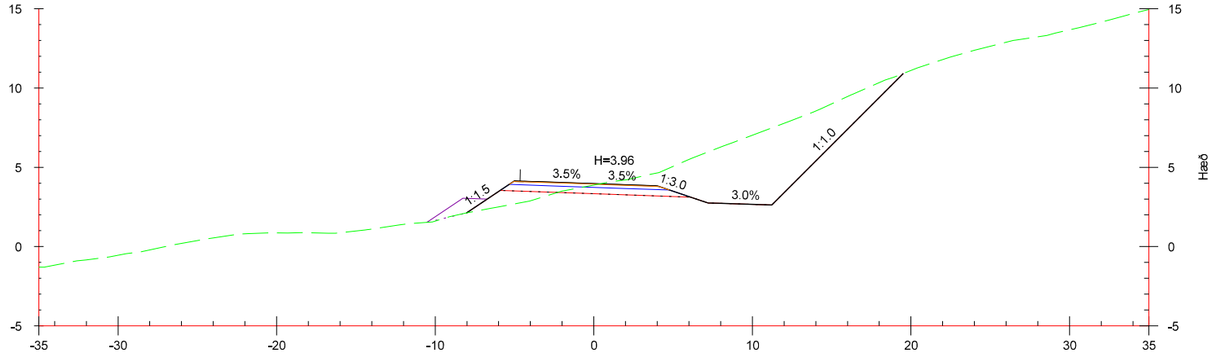

33580

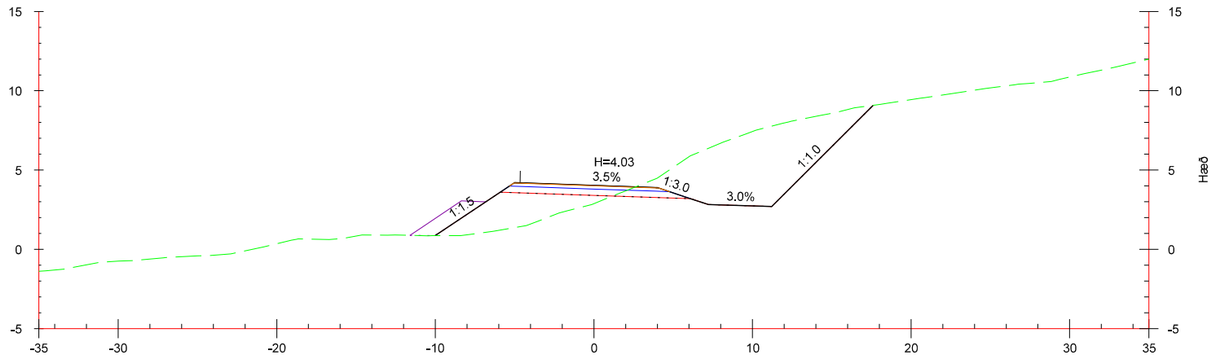

33500

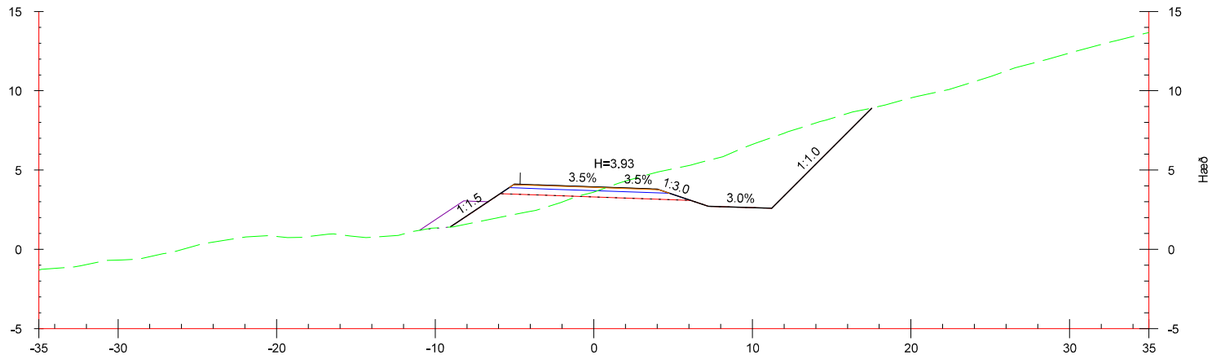

33560

Þversnið
Mkv. 1:400

60-38 Dynjandisheiði
Búðavík - Mjólká

ST. 33500 - 33600

Lína: D60-503F
Dags: 02.07.2020

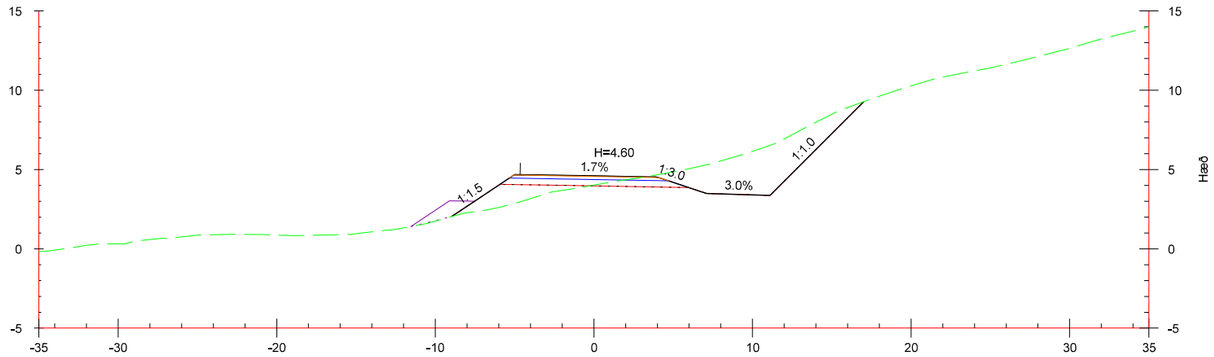

33660

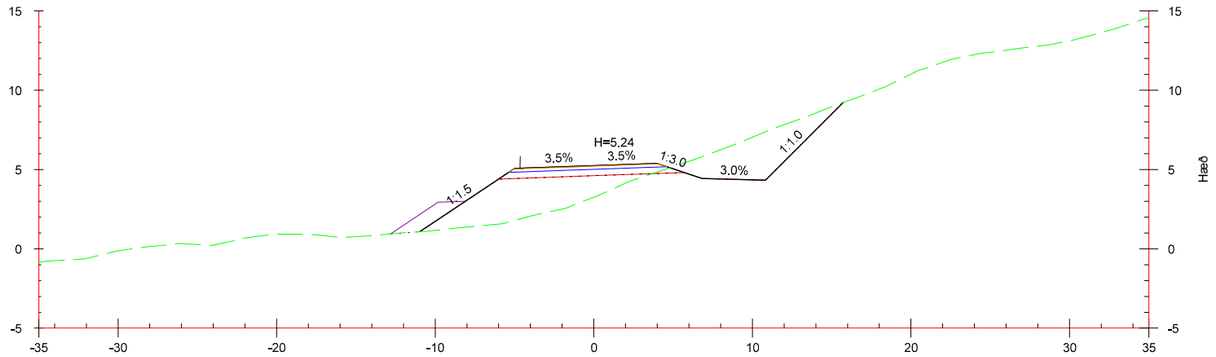

33720

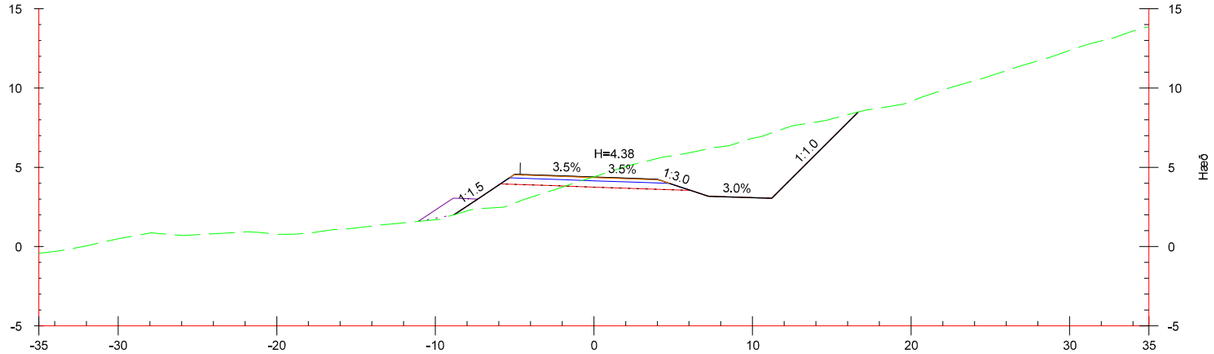

33640

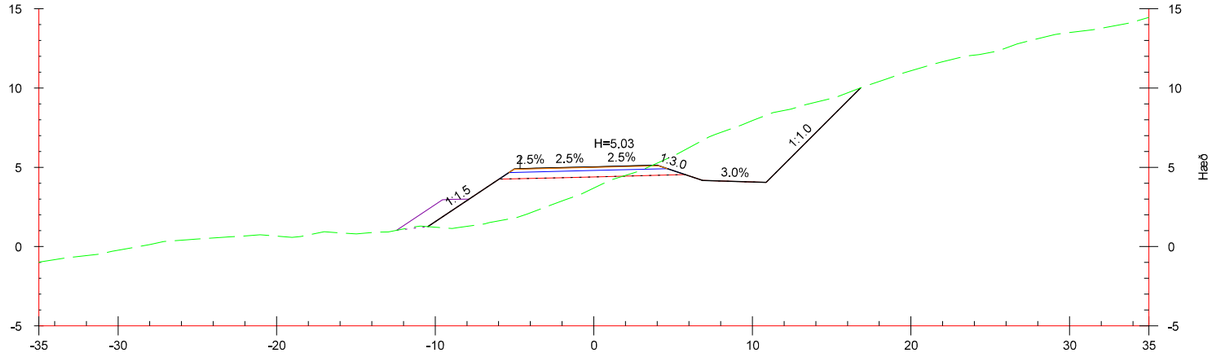

33700

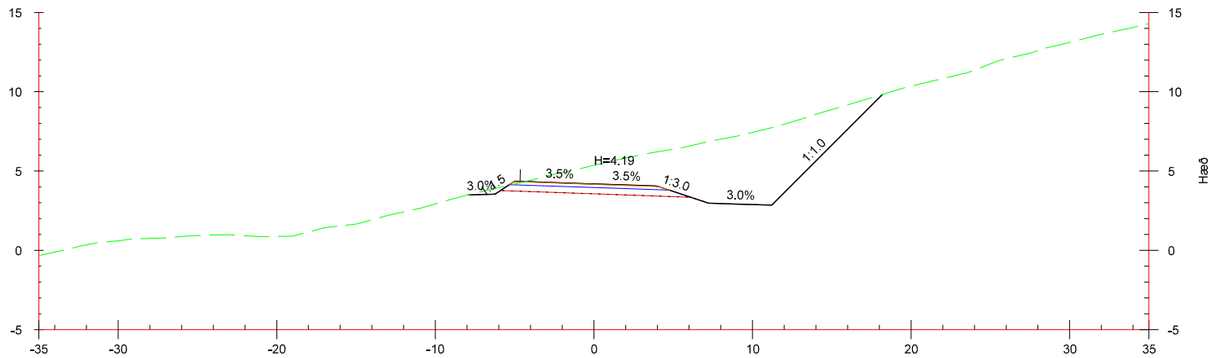

33620

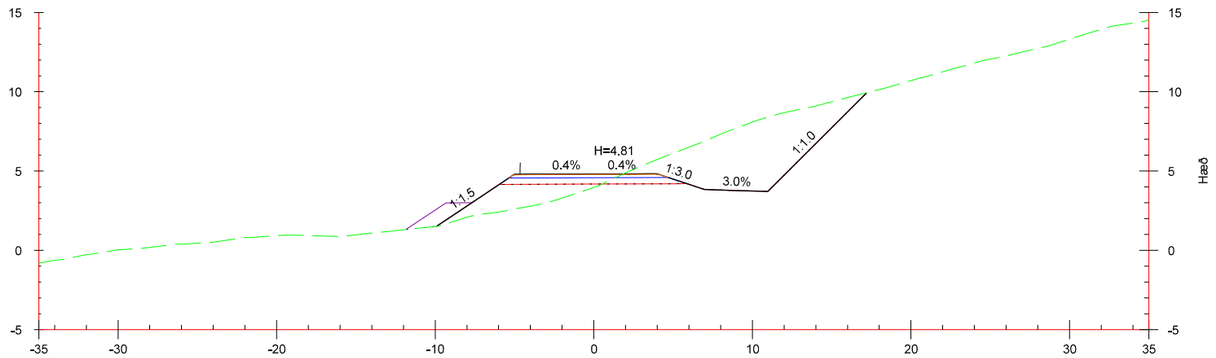

33680

Þversnið
Mkv. 1:400

60-38 Dynjandisheiði
Búðavík - Mjólká

ST. 33620 - 33720

Lína: D60-503F
Dags: 02.07.2020

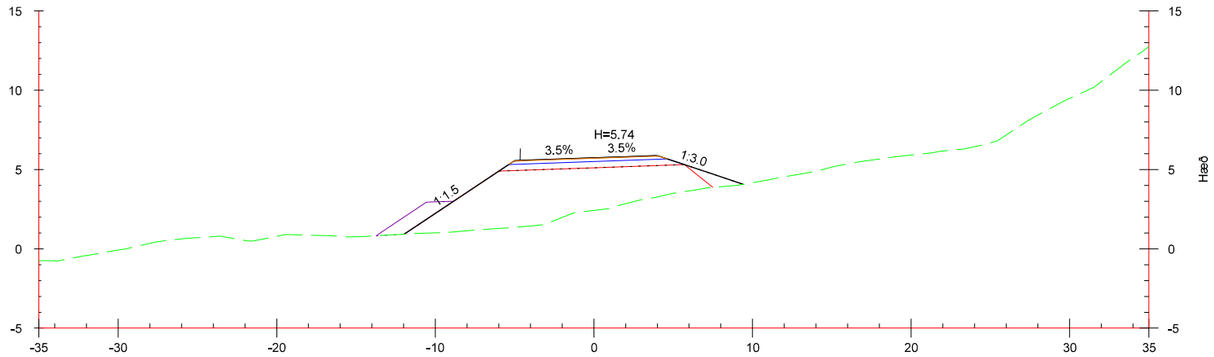

33780

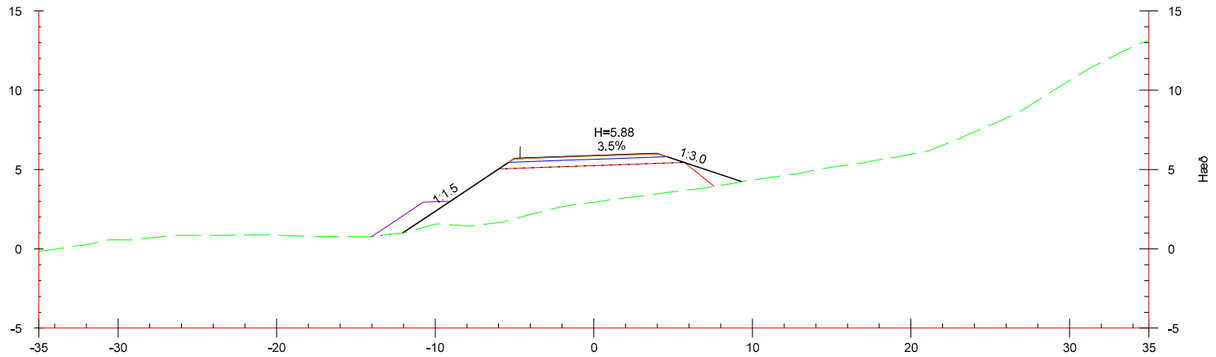

33840

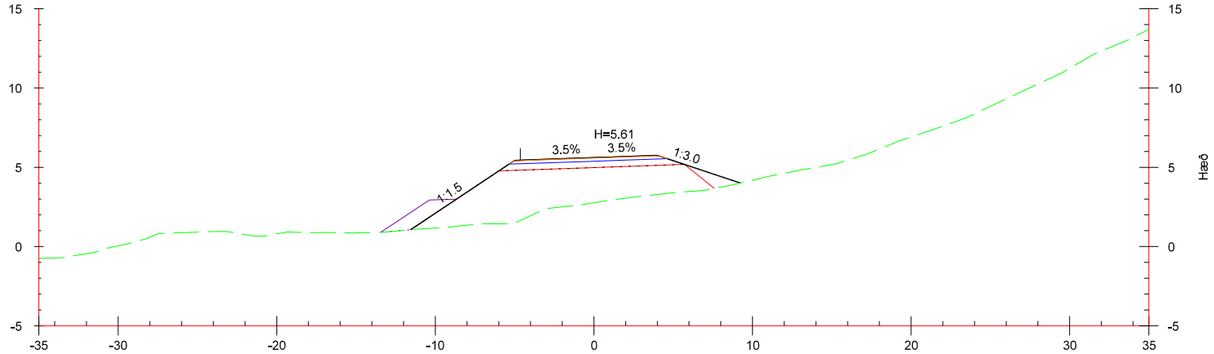

33760

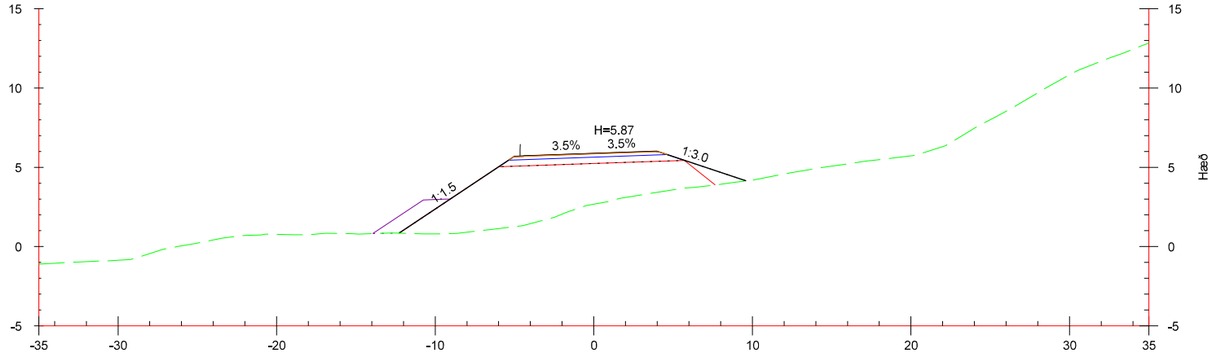

33820

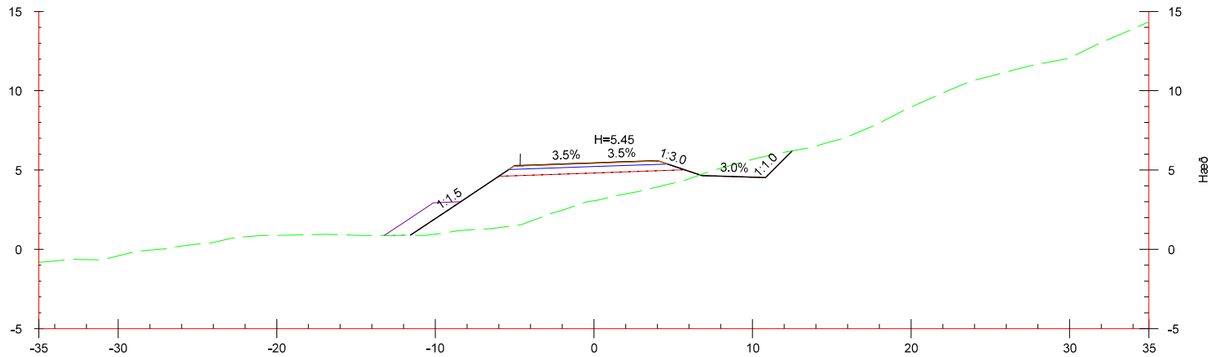

33740

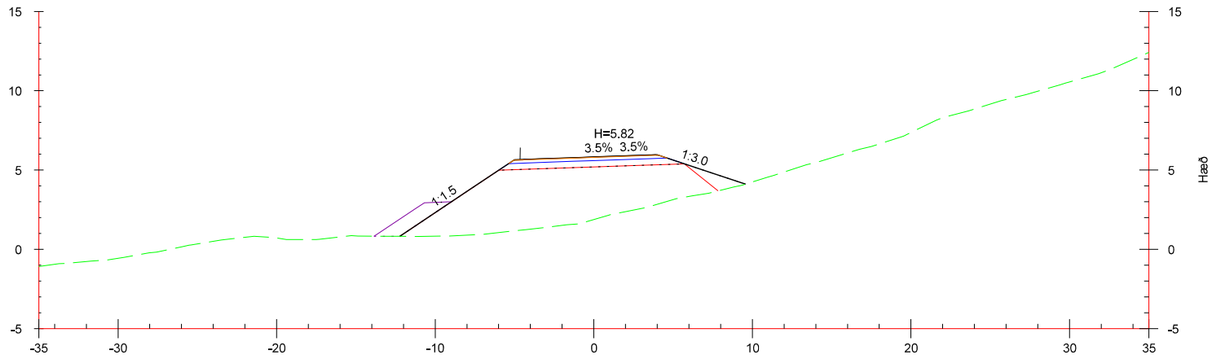

33800

Þversnið
Mkv. 1:400

60-38 Dynjandisheiði
Búðavík - Mjólká

ST. 33740 - 33840

Lína: D60-503F
Dags: 02.07.2020

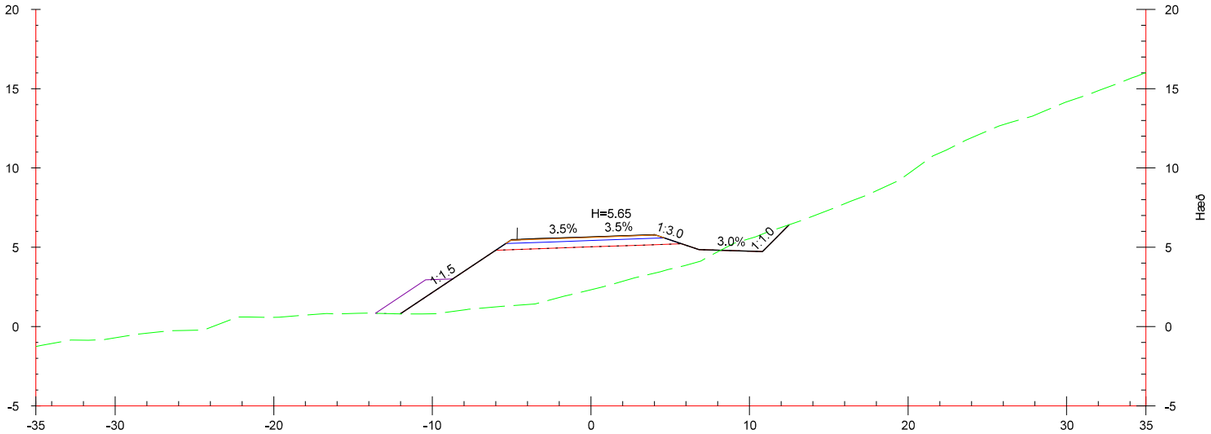

33900

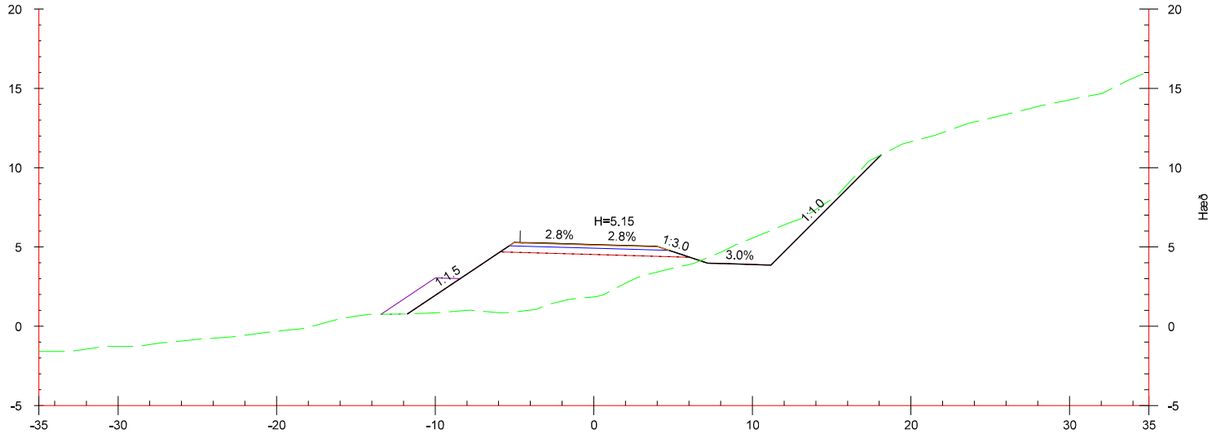

33960

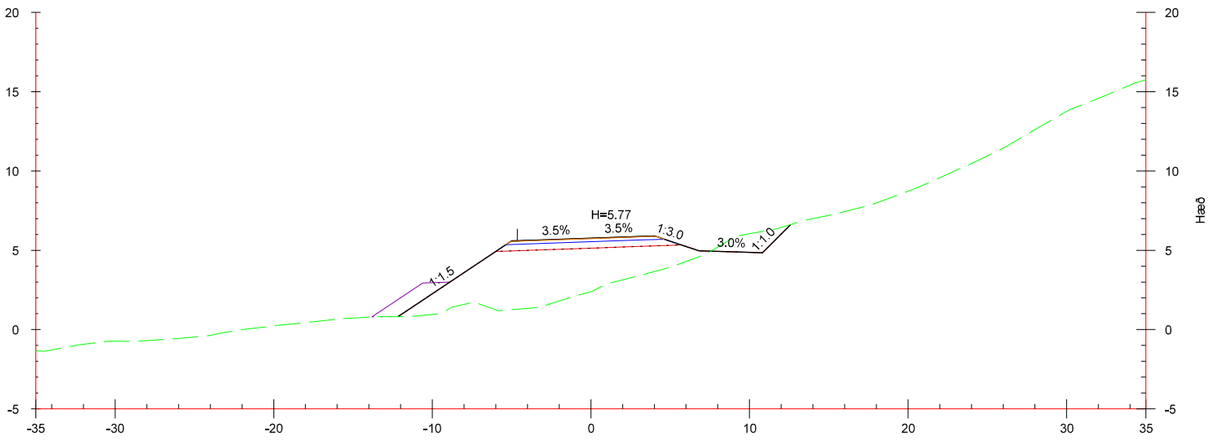

33880

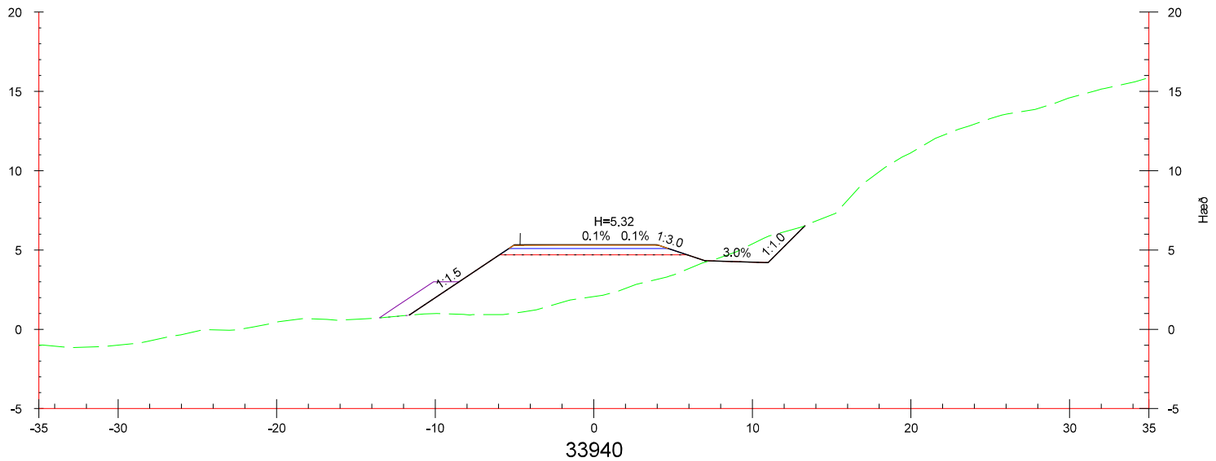

33940

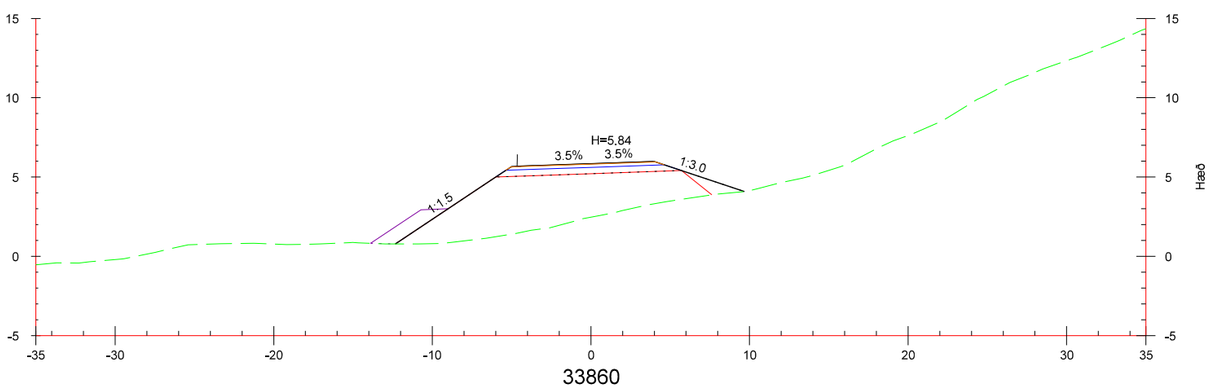

33860

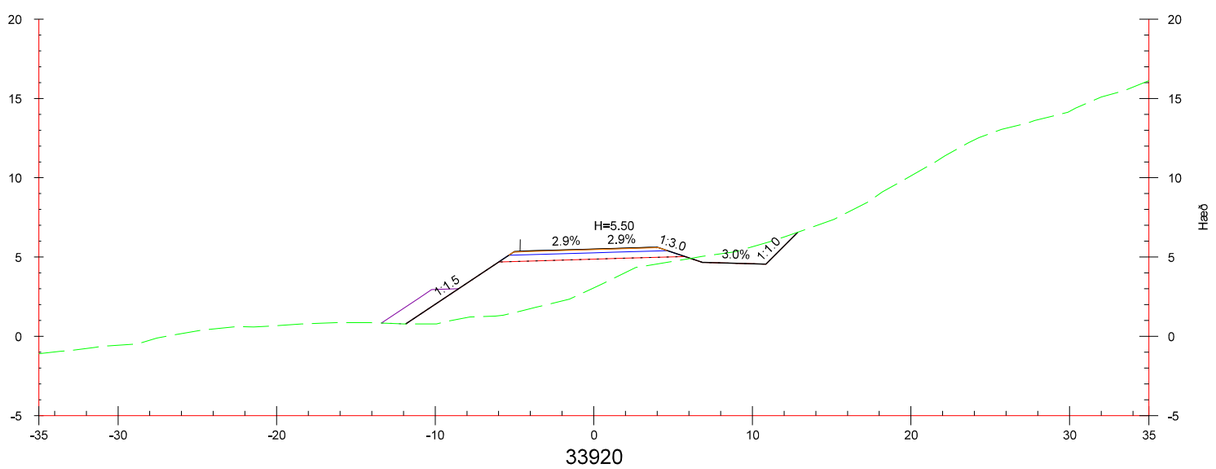

33920

Þversnið
Mkv. 1:400

60-38 Dynjandisheiði
Búðavík - Mjólká

ST. 33860 - 33960

Lína: D60-503F
Dags: 02.07.2020

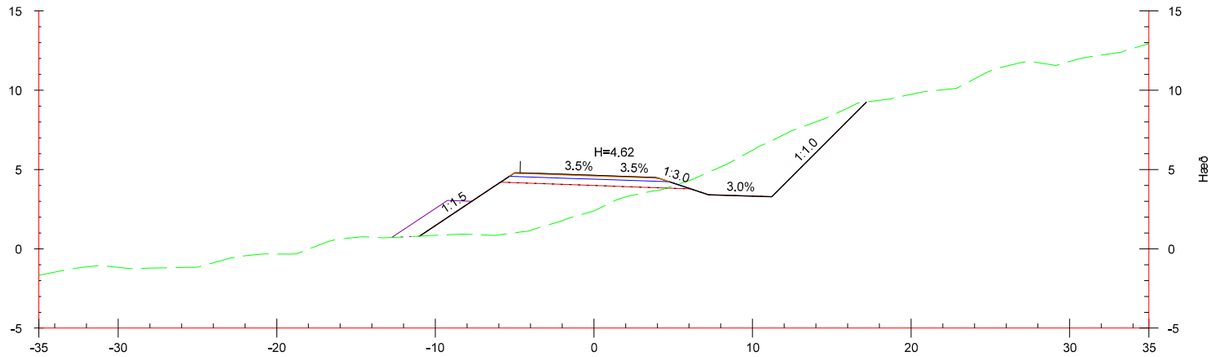

34020

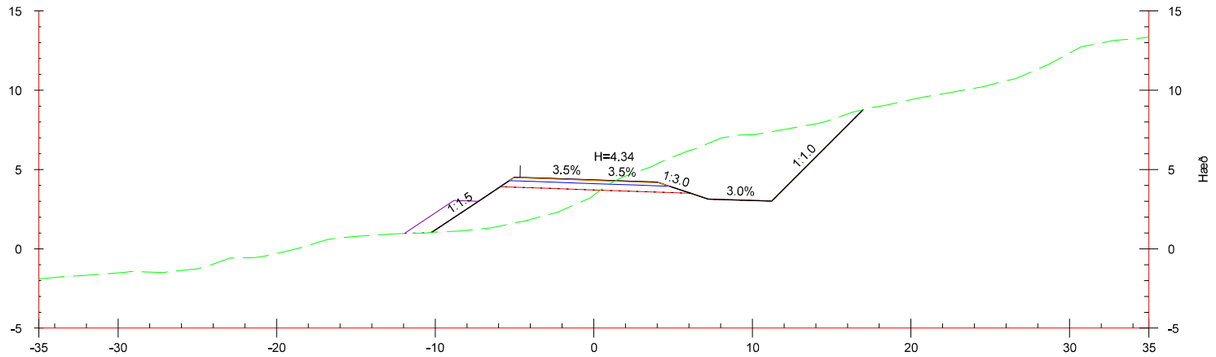

34080

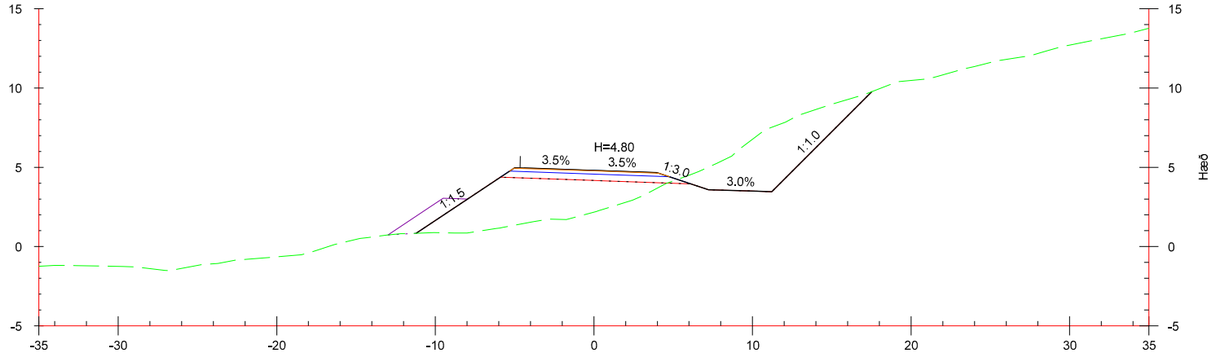

34000

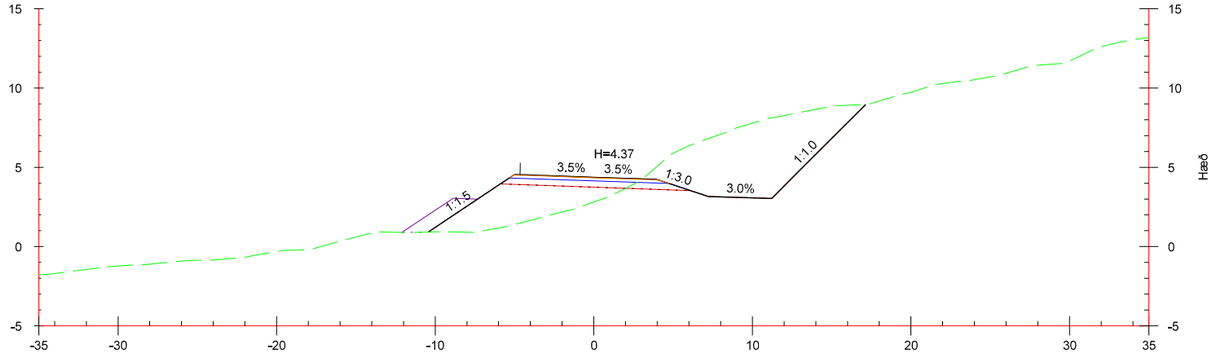

34060

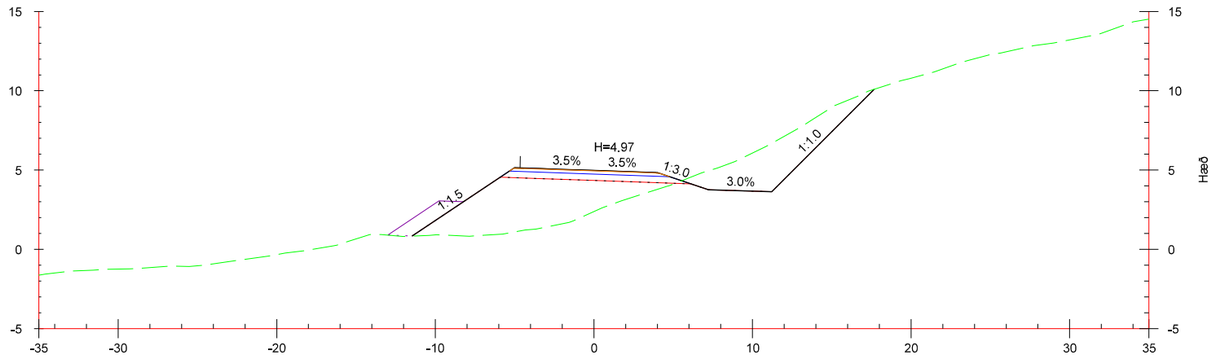

33980

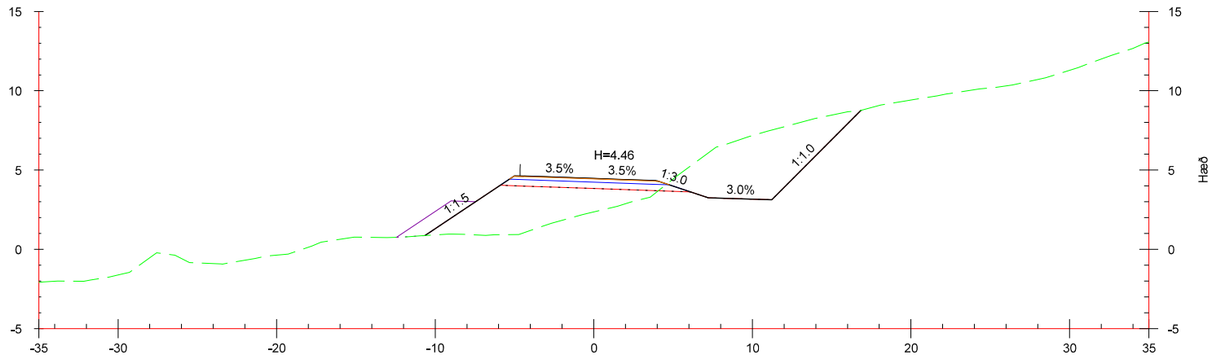

34040

Þversnið
Mkv. 1:400

60-38 Dynjandisheiði
Búðavík - Mjólká

ST. 33980 - 34080

Lína: D60-503F
Dags: 02.07.2020

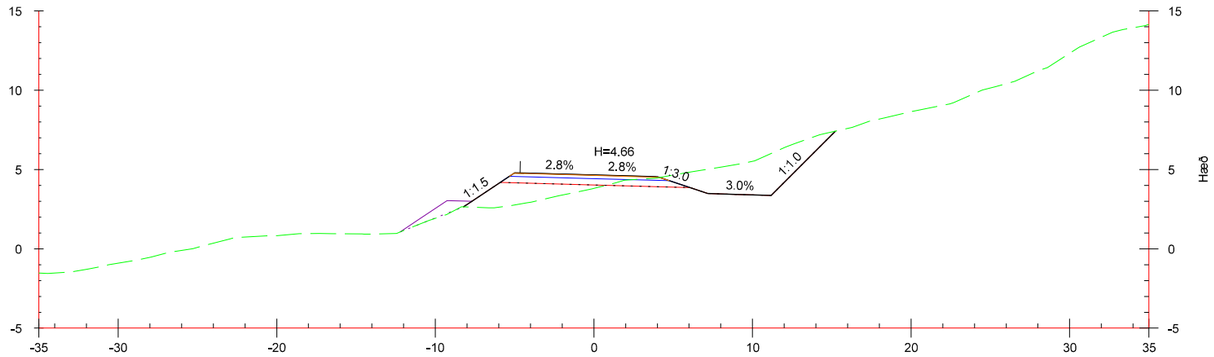

34140

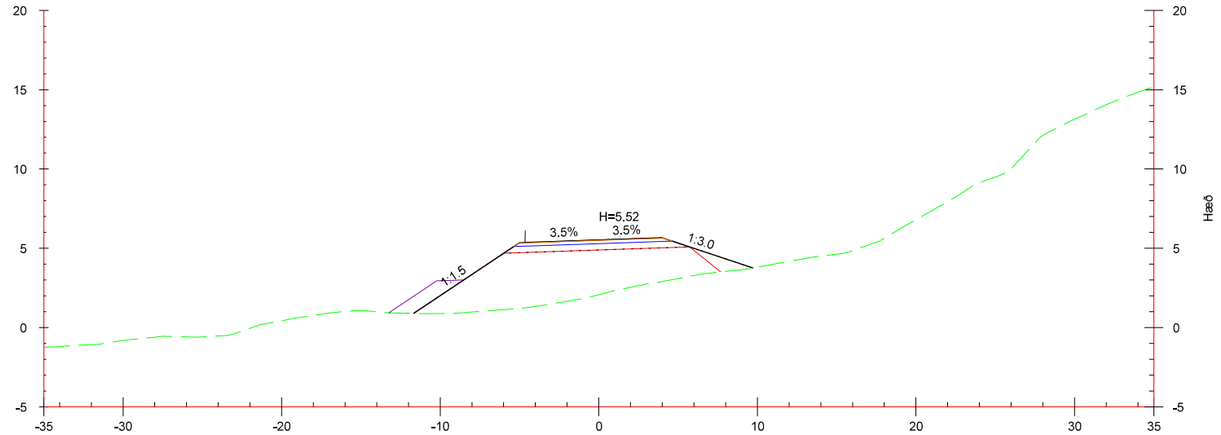

34200

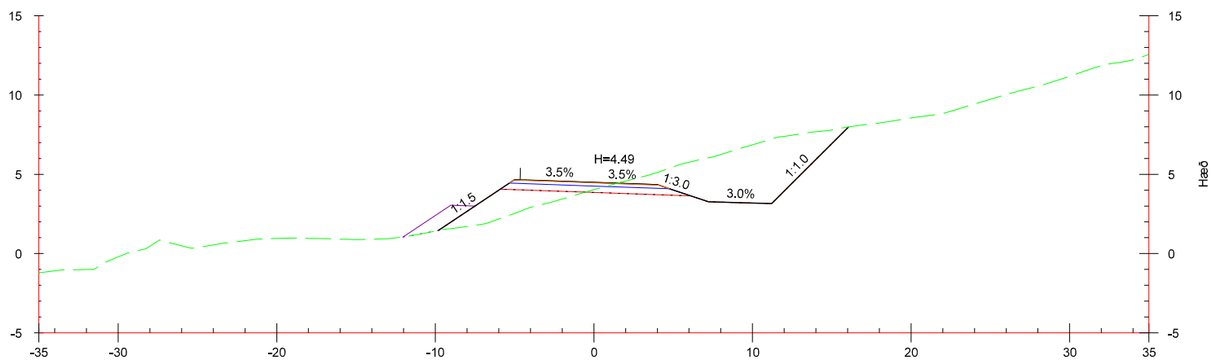

34120

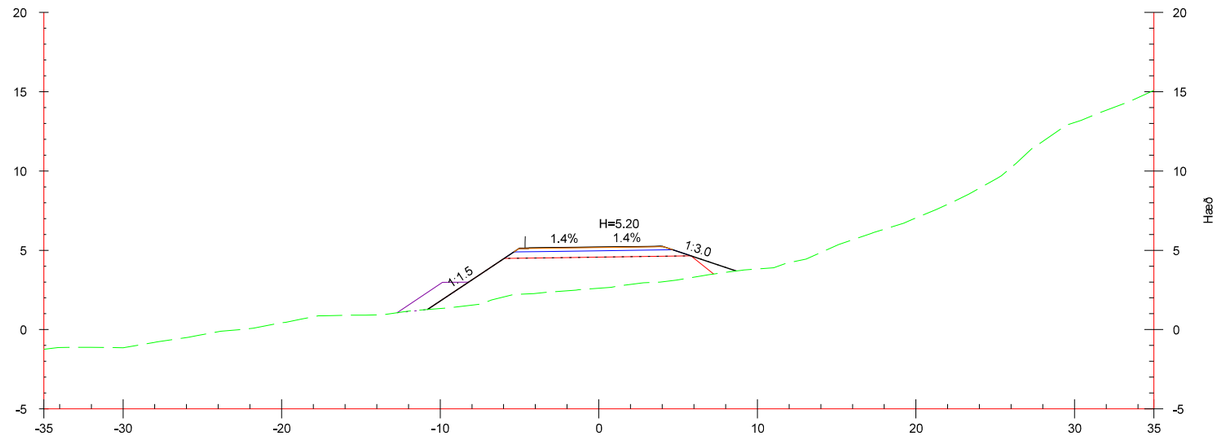

34180

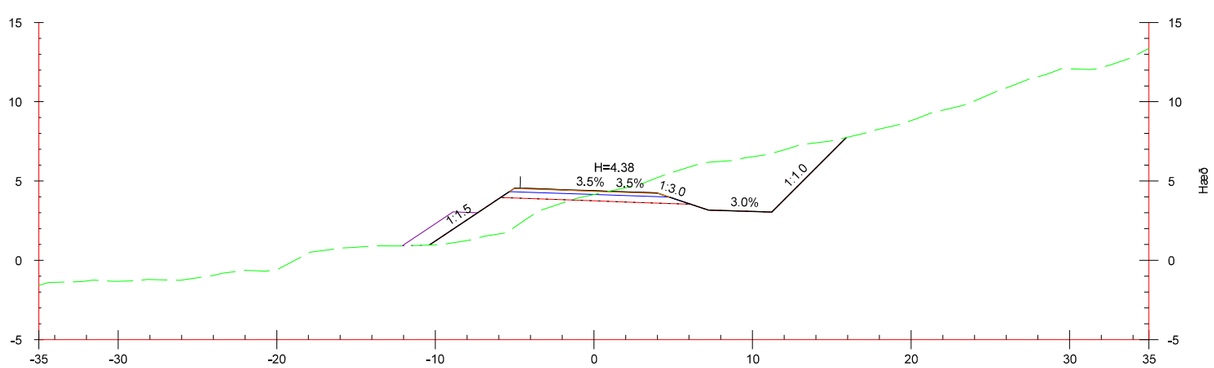

34100

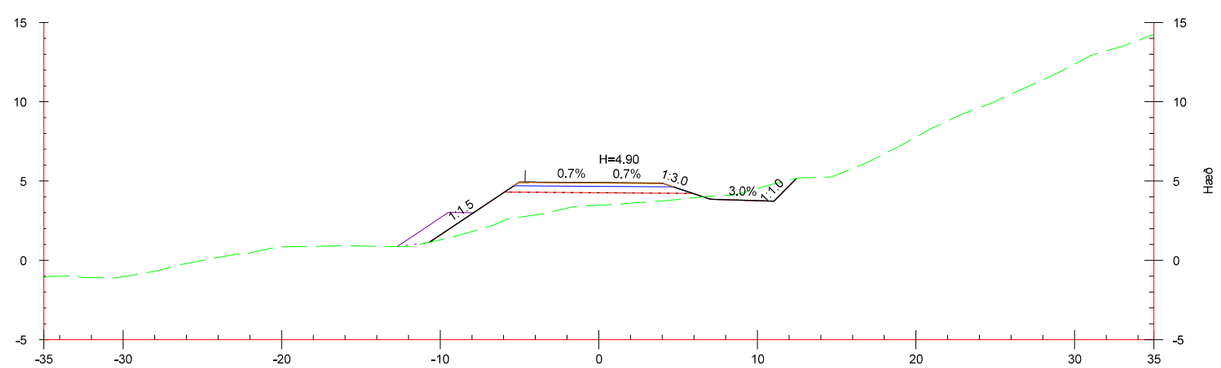

34160

Þversnið
Mkv. 1:400

60-38 Dynjandisheiði
Búðavík - Mjólká

ST. 34100 - 34200

Lína: D60-503F
Dags: 02.07.2020

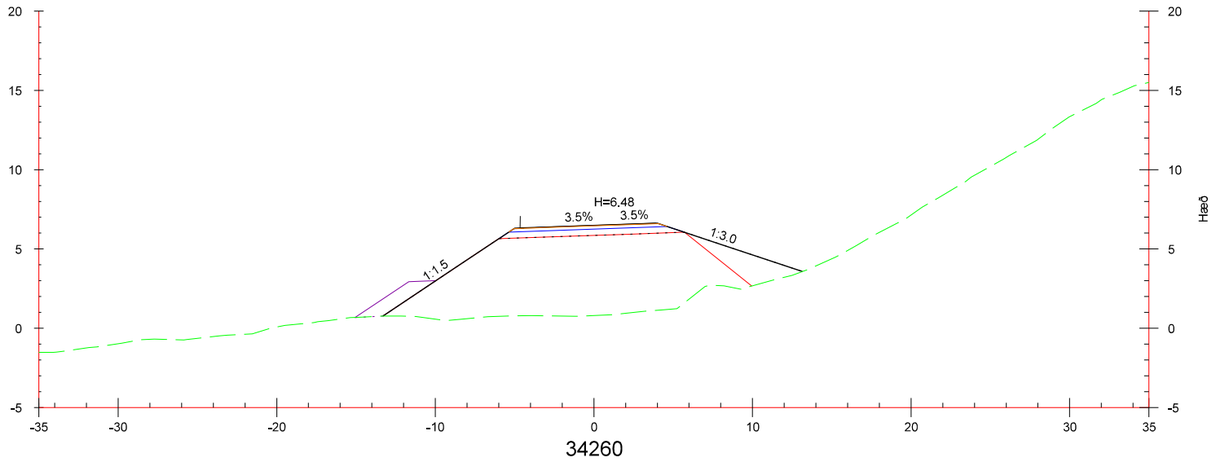

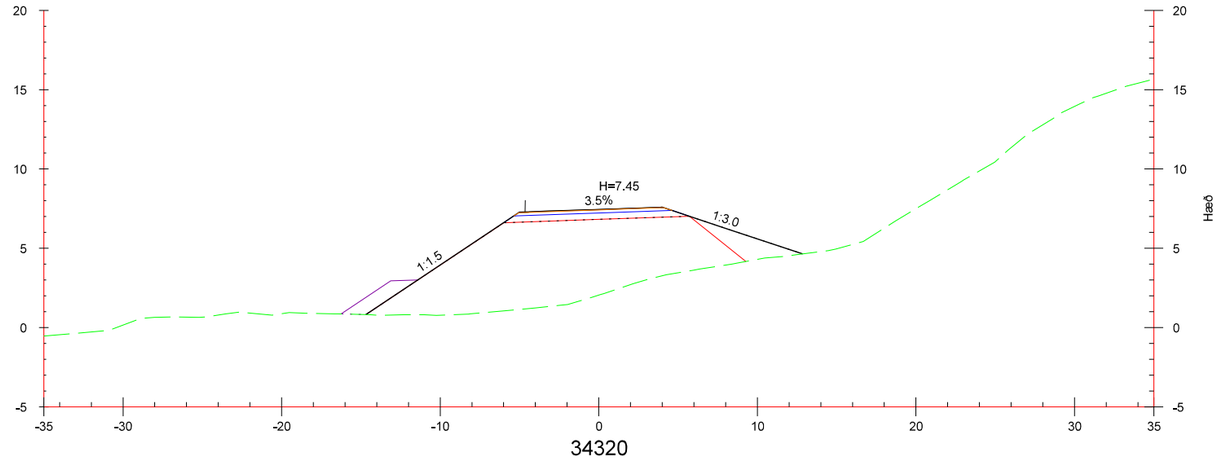

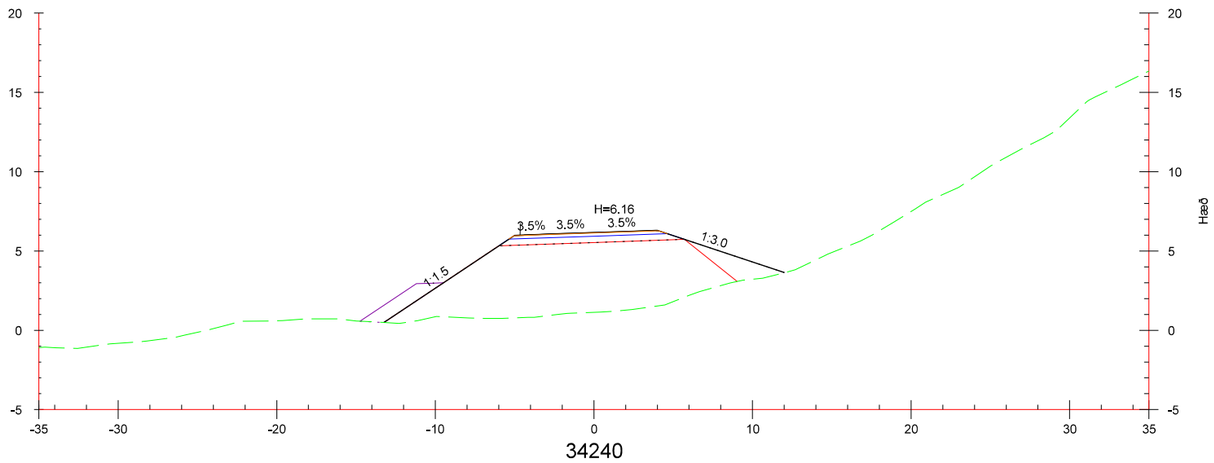

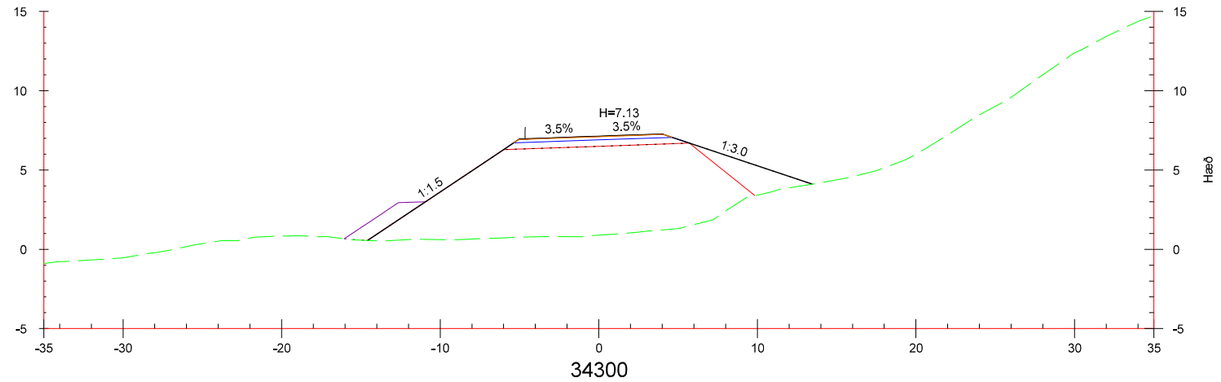

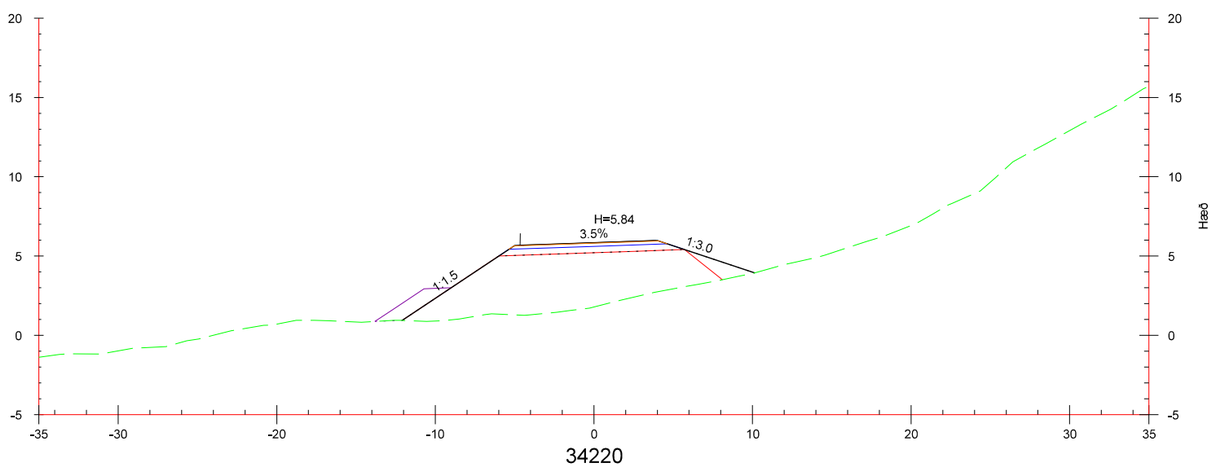

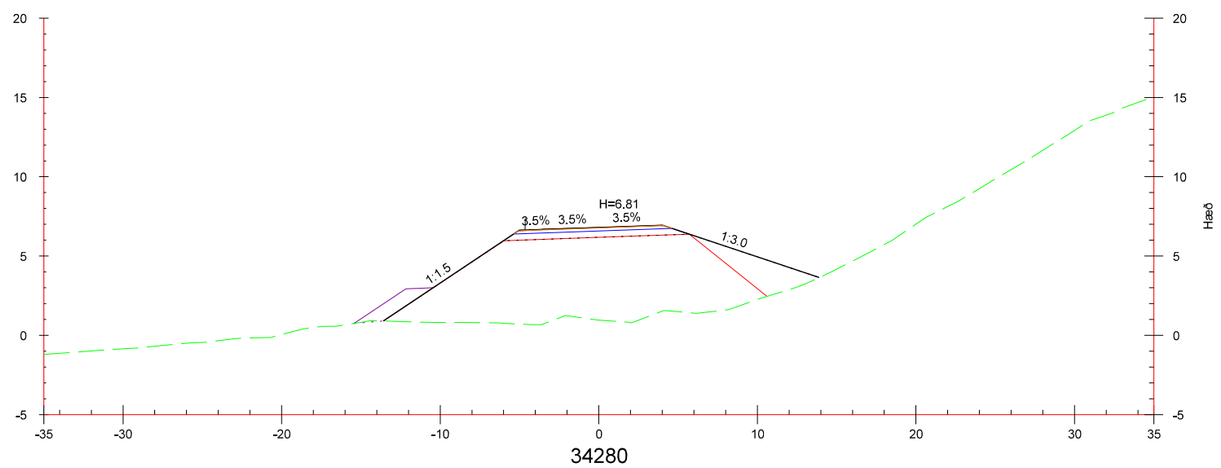

Þversnið
Mkv. 1:400

60-38 Dynjandisheiði
Búðavík - Mjólká

ST. 34220 - 34320

Lína: D60-503F
Dags: 02.07.2020

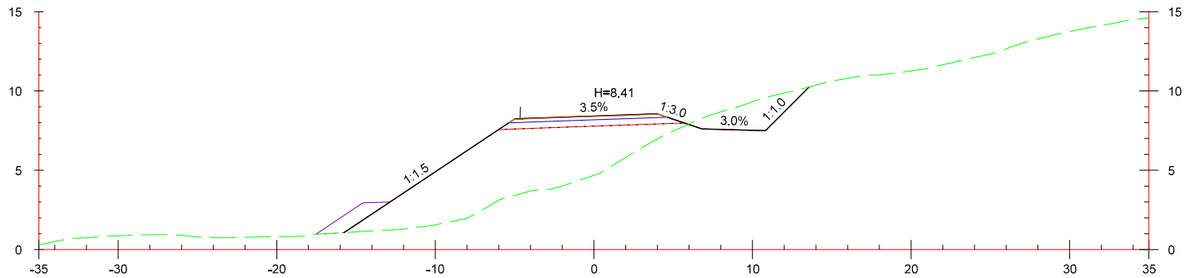

34380

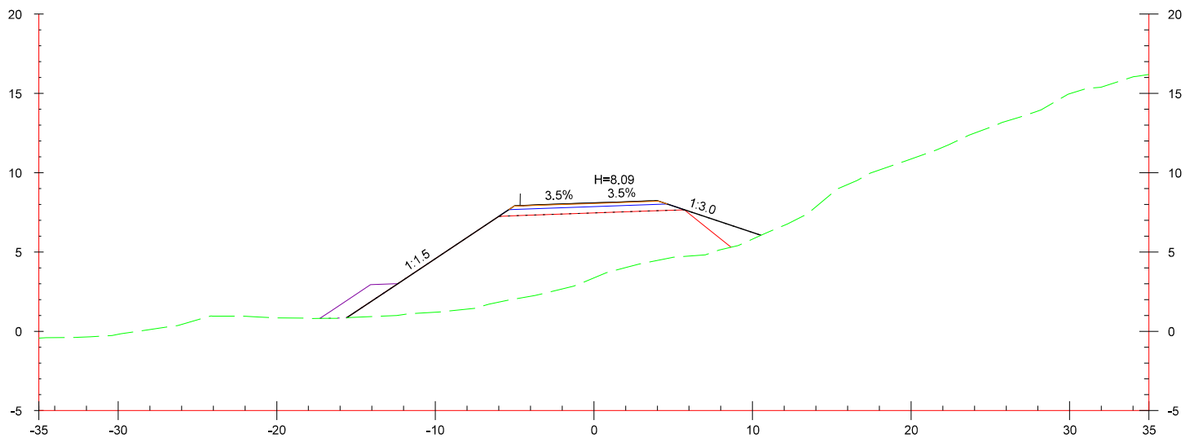

34360

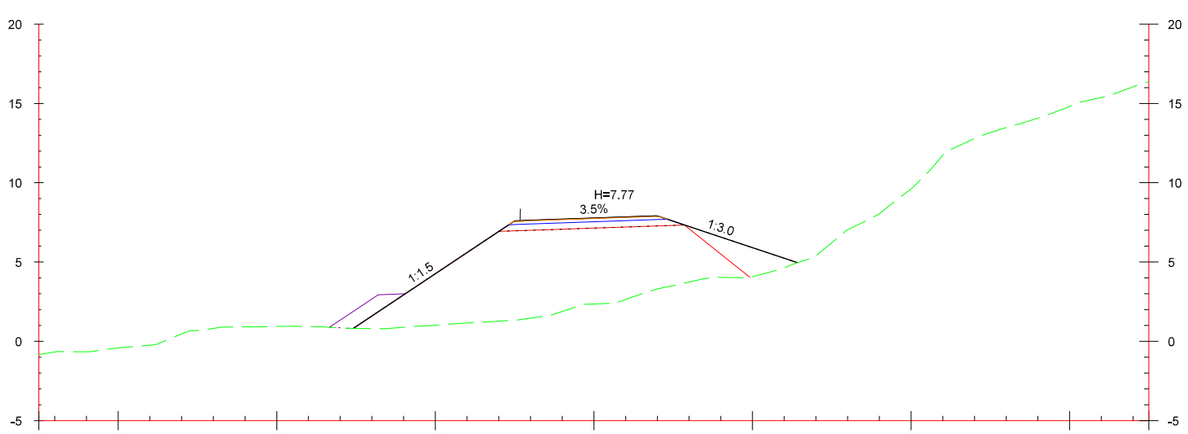

34340

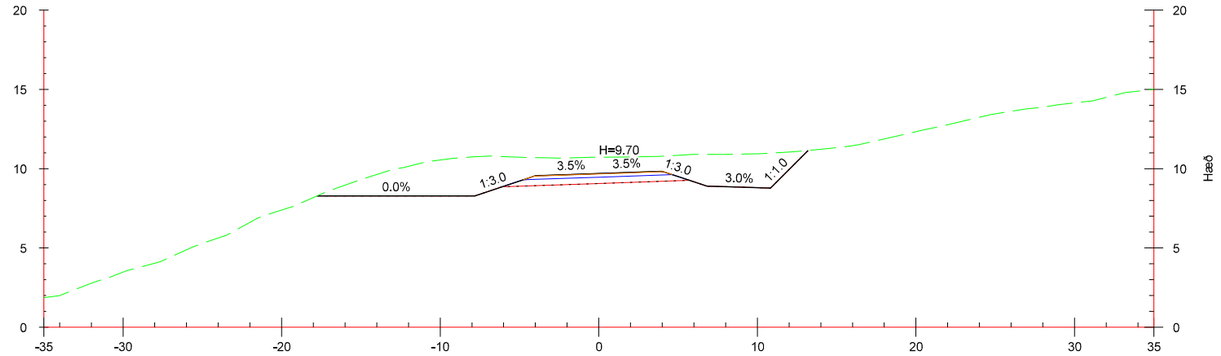

34460

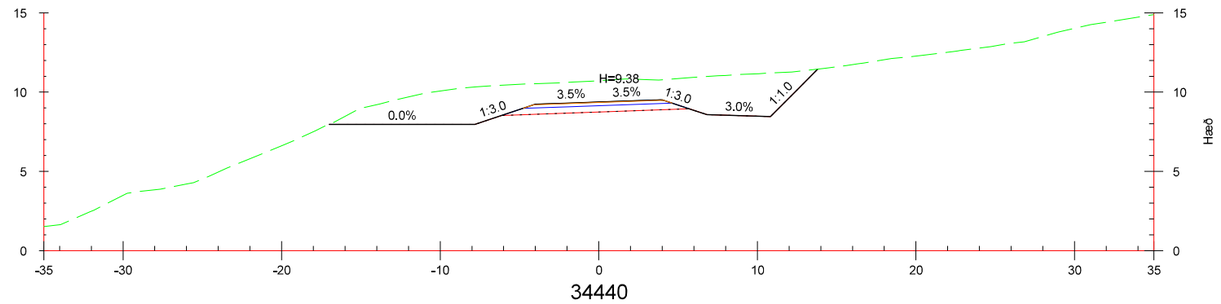

34440

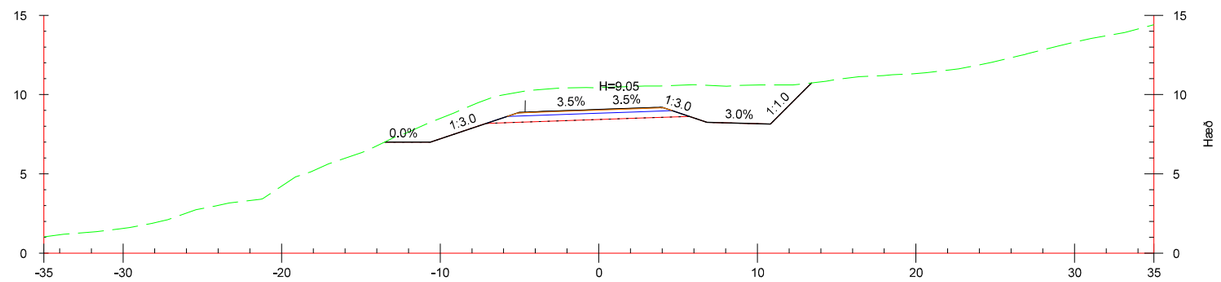

34420

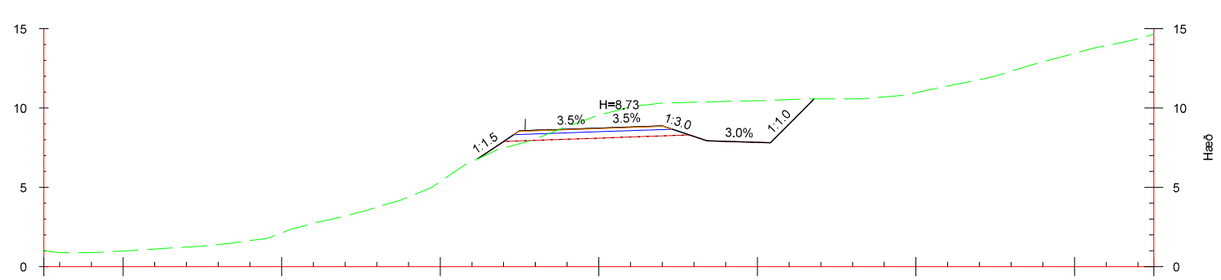

34400

Þversnið
Mkv. 1:400

60-38 Dynjandisheiði
Búðavík - Mjólká

ST. 34340 - 34460

Lína: D60-503F
Dags: 02.07.2020

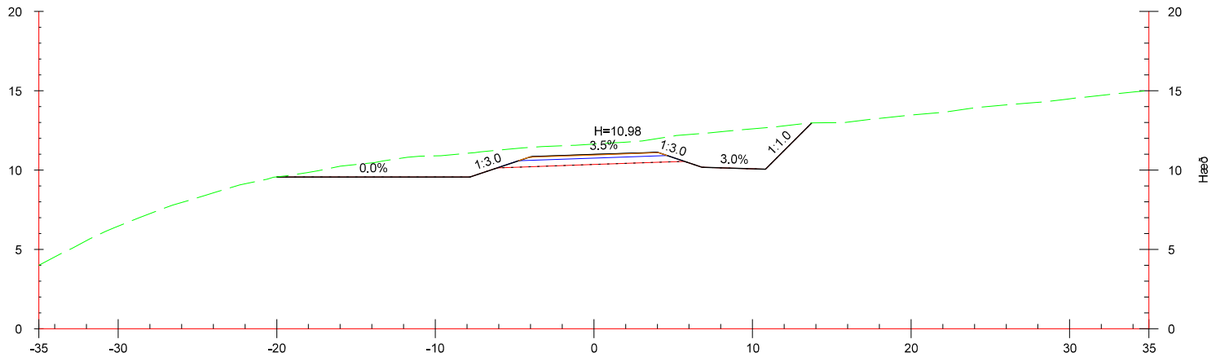

34540

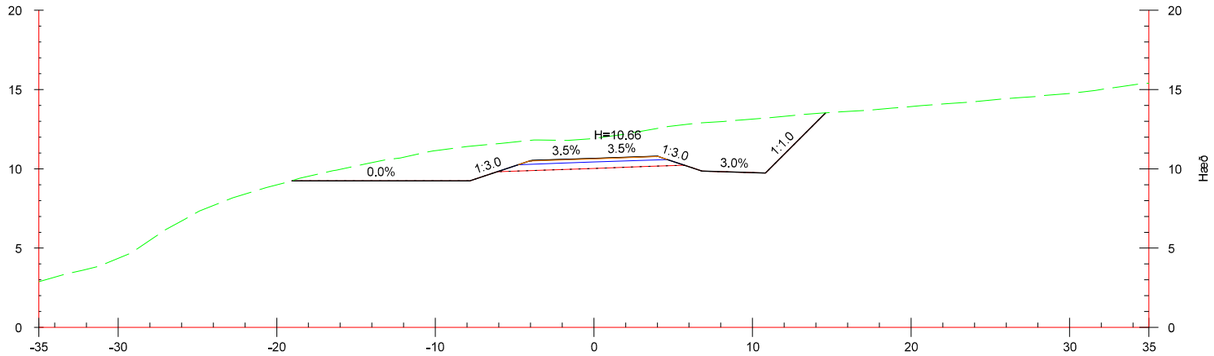

34520

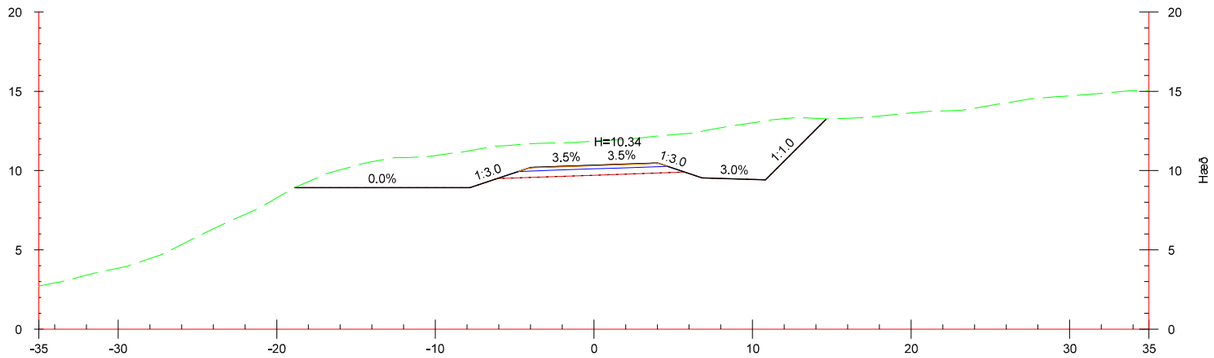

34500

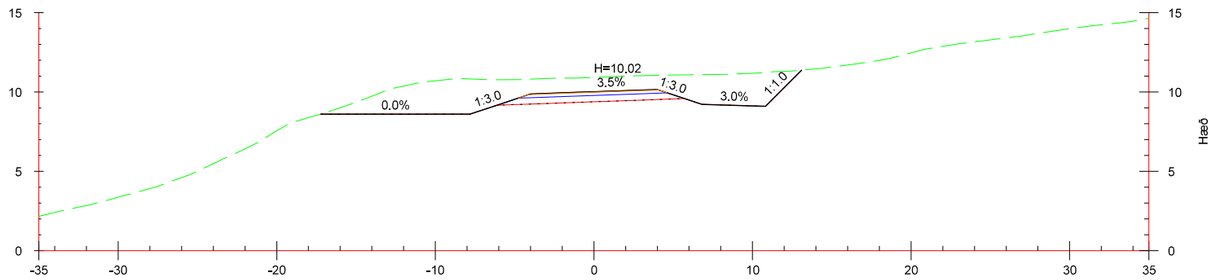

34480

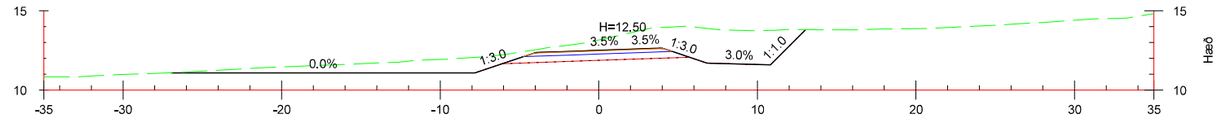

34660

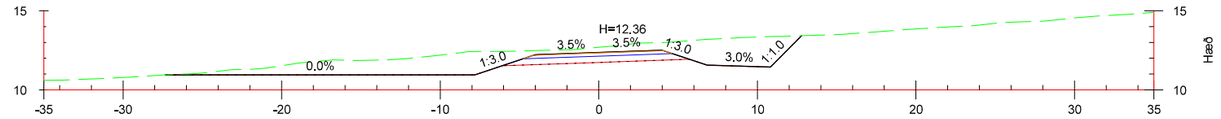

34640

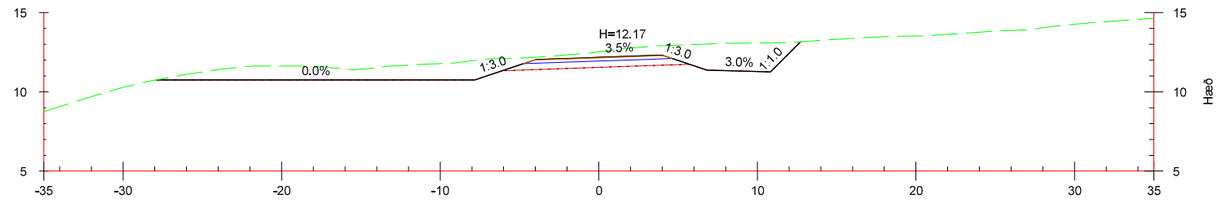

34620

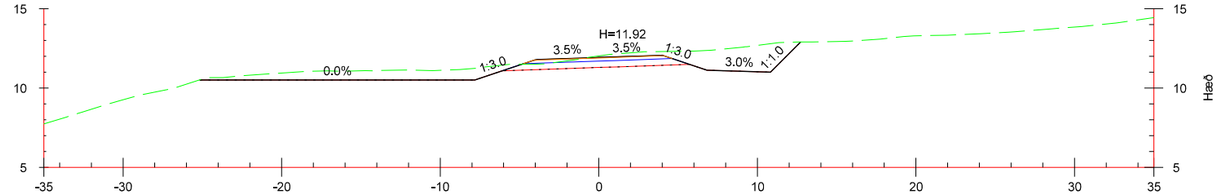

34600

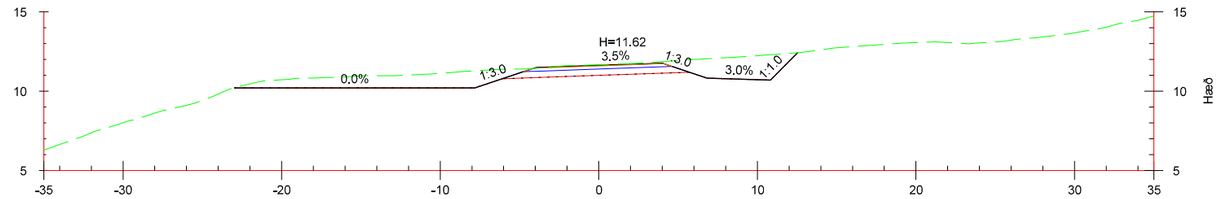

34580

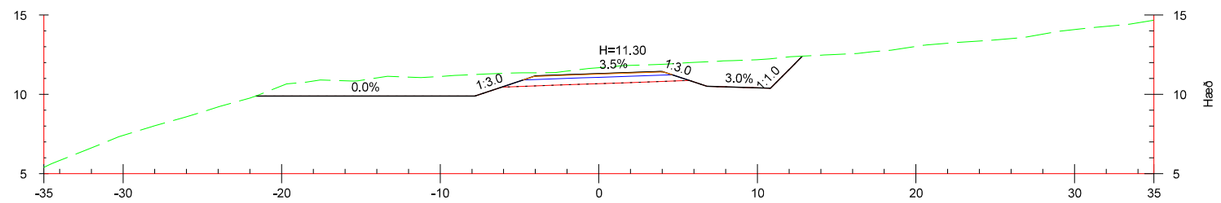

34560

Þversnið
Mkv. 1:400

60-38 Dynjandisheiði
Búðavík - Mjólká

ST. 34480 - 34660

Lína: D60-503F
Dags: 02.07.2020

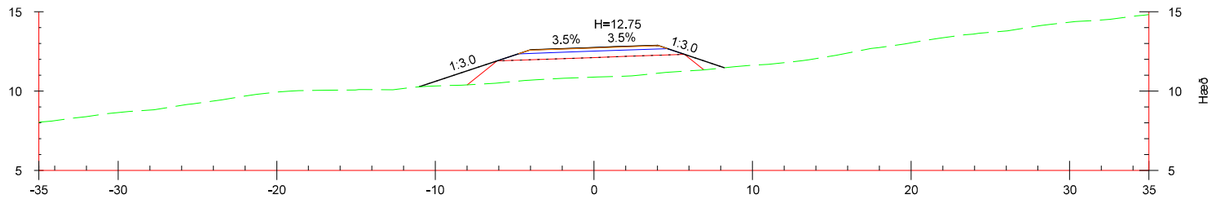

34780

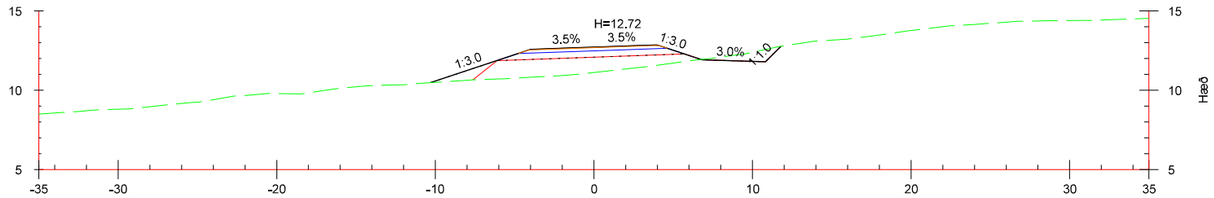

34760

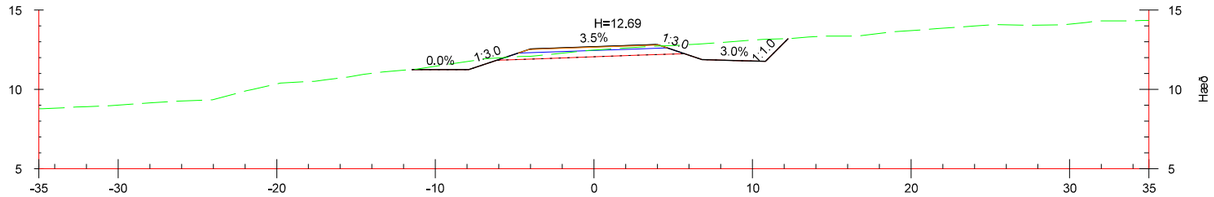

34740

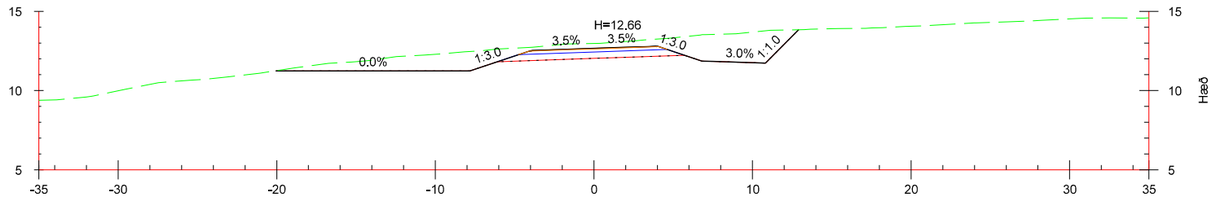

34720

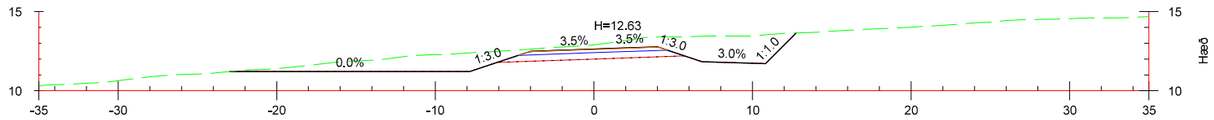

34700

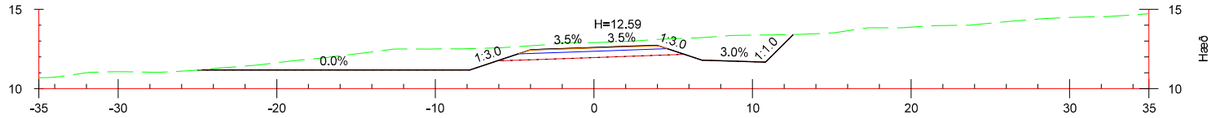

34680

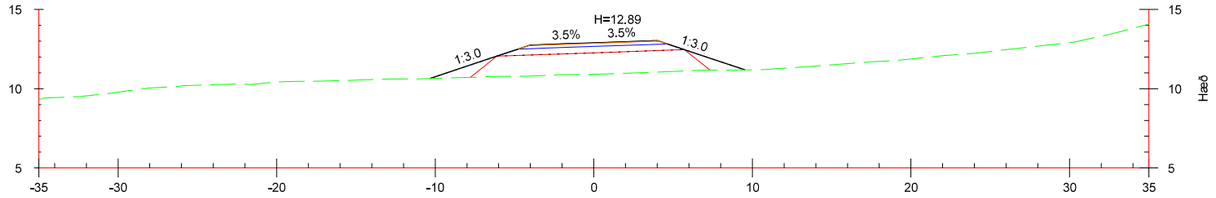

34880

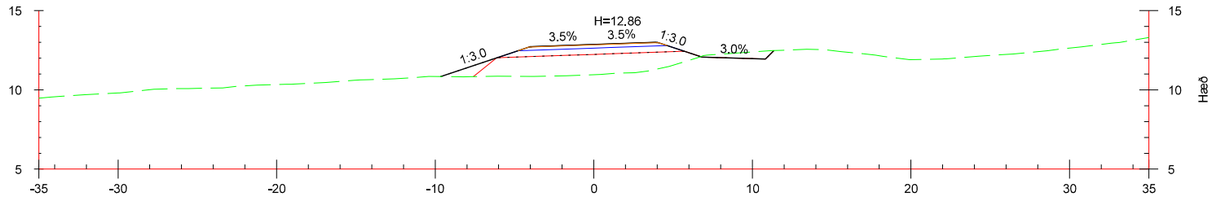

34860

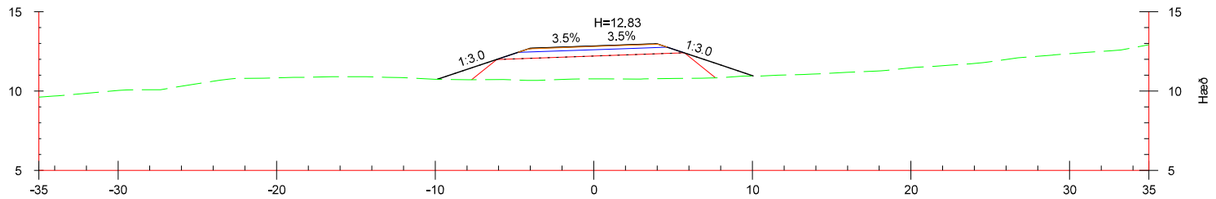

34840

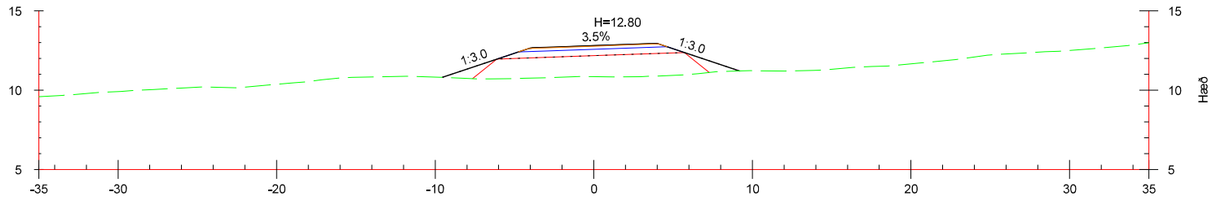

34820

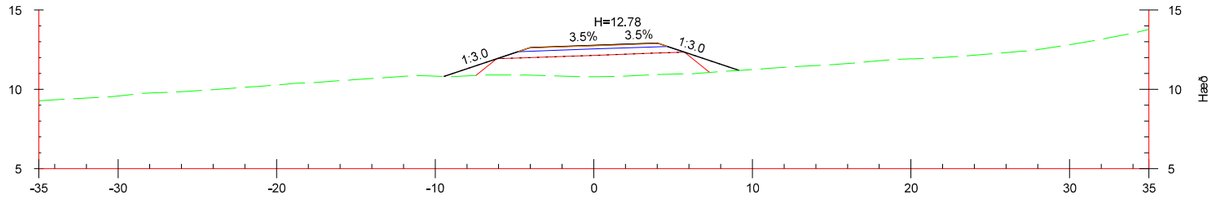

34800

Þversnið
Mkv. 1:400

60-38 Dynjandisheiði
Búðavík - Mjólká

ST. 34680 - 34880

Lína: D60-503F
Dags: 02.07.2020

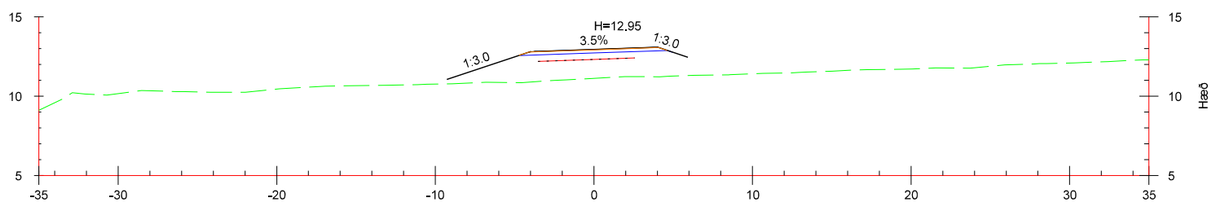

34920

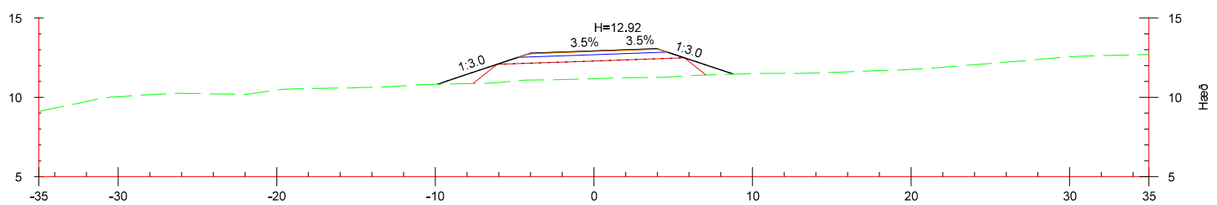

34900

Þversnið
Mkv. 1:400

60-38 Dynjandisheiði
Búðavík - Mjólká

ST. 34900 - 34920

Lína: D60-503F
Dags: 02.07.2020